



Madison, Wisconsin

# CITY OF MADISON

## CITY ENGINEERING DIVISION

### DEPARTMENT OF PUBLIC WORKS

# PLAN OF PROPOSED IMPROVEMENT

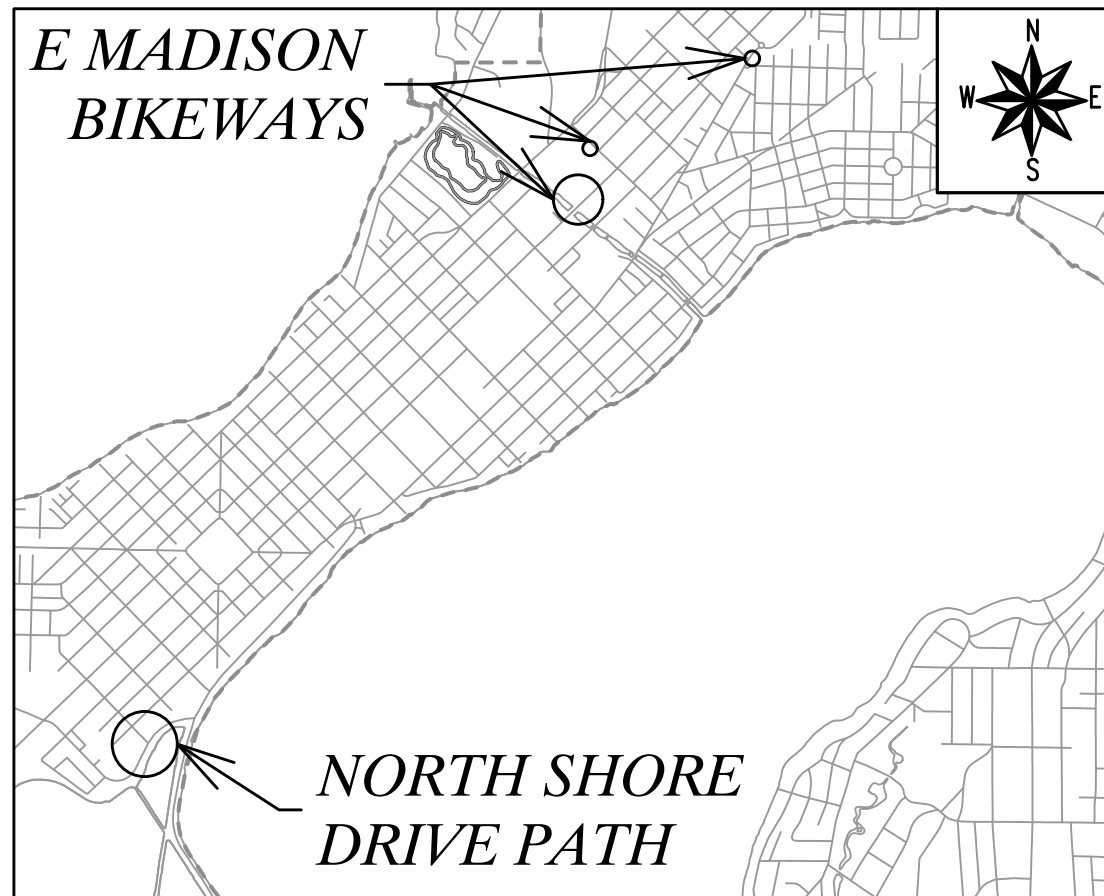
#### INDEX OF SHEETS

SHEET NO. D1-D2	TYPICAL SECTIONS
SHEET NO. EC1-EC3	NORTH SHORE DR PATH - EROSION CONTROL PLANS
SHEET NO. EC4-EC6	EAST MADISON BIKEWAYS - EROSION CONTROL PLANS
SHEET NO. P1-P3	NORTH SHORE DR PATH - PLAN & PROFILES
SHEET NO. P4	WINNEBAGO PATH - PLAN & PROFILES
SHEET NO. P5-P6	E WASH WIDENED SIDEWALK - PLAN & PROFILES
SHEET NO. P7	N FIRST WIDENED SIDEWALK - PLAN & PROFILES
SHEET NO. U1-U3	NORTH SHORE DR PATH - UTILITY PLAN & PROFILES
SHEET NO. U4-U5	E WASH WIDENED SIDEWALK - UTILITY PLAN & PROFILES
SHEET NO. U6	NORTH SHORE DR PATH - STORM SEWER SCHEDULE
SHEET NO. U7	EAST MADISON BIKEWAYS - STORM SEWER SCHEDULE
SHEET NO. E1	E WASH WIDENED SIDEWALK - ELECTRICAL PLAN
SHEET NO. M1-M2	NORTH SHORE DR PATH - PAVEMENT MARKINGS
SHEET NO. M3-M21	EAST MADISON BIKEWAYS - PAVEMENT MARKINGS
SHEET NO. X1-X6	NORTH SHORE DR PATH - CROSS SECTIONS
SHEET NO. X7	WINNEBAGO PATH - CROSS SECTIONS
SHEET NO. X8-X10	E WASH WIDENED SIDEWALK - CROSS SECTIONS
SHEET NO. X11	N FIRST WIDENED SIDEWALK - CROSS SECTIONS
SHEET NO. MN1-MN3	MAINTENANCE PLANS (CITY USE ONLY)

PLOT SCALE: 1 IN. = 1 FT. XREF  
PLOT NAME: ---  
REV. DATE: 1/17/2025 12:17 PM  
ORIGINATOR: CITY\_OF\_MADISON

## NORTH SHORE DR PATH & EAST MADISON BIKEWAYS: SAFE STREETS

CITY PROJECT NO. 15104 - NORTH SHORE DR PATH  
CITY PROJECT NO. 15327 - EAST MADISON BIKEWAYS: SAFE STREETS  
CONTRACT NO. 8769



CONVENTIONAL SIGNS	
FIELD VERIFY ALL UTILITY LOCATIONS	
GAS	— G
STORM SEWER	— ST
SANITARY SEWER	— SN
WATER	— W
BURIED ELECTRIC	— E
OVERHEAD ELECTRIC	— OH
POWER POLE	□
ADA COMPLIANT RAMP W/ DETECTABLE WARNING FIELD	▭
COMBUSTIBLE FLUIDS	☀

NOTES:

- ALL GUTTERS SHALL DRAIN WITH A MINIMUM GRADE OF 0.50% TOWARD STORM SEWER INLETS.
- SIDEWALK RAMPS SHALL HAVE A MAXIMUM SLOPE OF 1" PER 12". SIDEWALK AND CURB RAMPS SHALL BE CONSTRUCTED WITH A SIDE SLOPE OF 2.00%. SIDEWALK SHALL HAVE A MINIMUM LONGITUDINAL SLOPE OF 0.50% AND A MAXIMUM LONGITUDINAL SLOPE OF 5.00% EXCEPT WHERE STREET GRADES EXCEED 5.00%.

NORTH SHORE DR PATH - EARTH WORK SUMMARY:  
EXCAVATION CUT (MEASURED PLAN QUANTITY) = 670 C.Y.  
ESTIMATED UNDISTRIBUTED UNDERCUT = 80 C.Y.  
TOTAL UNCLASSIFIED EXCAVATION CUT = 750 C.Y.

EAST MADISON BIKEWAYS - EARTH WORK SUMMARY:  
EXCAVATION CUT (MEASURED PLAN QUANTITY) = 490 C.Y.  
ESTIMATED UNDISTRIBUTED UNDERCUT = 50 C.Y.  
TOTAL UNCLASSIFIED EXCAVATION CUT = 540 C.Y.

PUBLIC IMPROVEMENT PROJECT APPROVED

NOVEMBER 26, 2024

BY THE COMMON COUNCIL OF MADISON, WISCONSIN


PUBLIC IMPROVEMENT DESIGN APPROVED BY:

Jan 17, 2025

City Engineer

Date

STREET & PATH DESIGNED BY:



Jan 17, 2025

ELECTRICAL DESIGNED BY:



Jan 17, 2025

STORM SEWER DESIGNED BY:



Jan 17, 2025

PAVEMENT MARKINGS & TRAFFIC CONTROL DESIGNED BY:



Jan 17, 2025

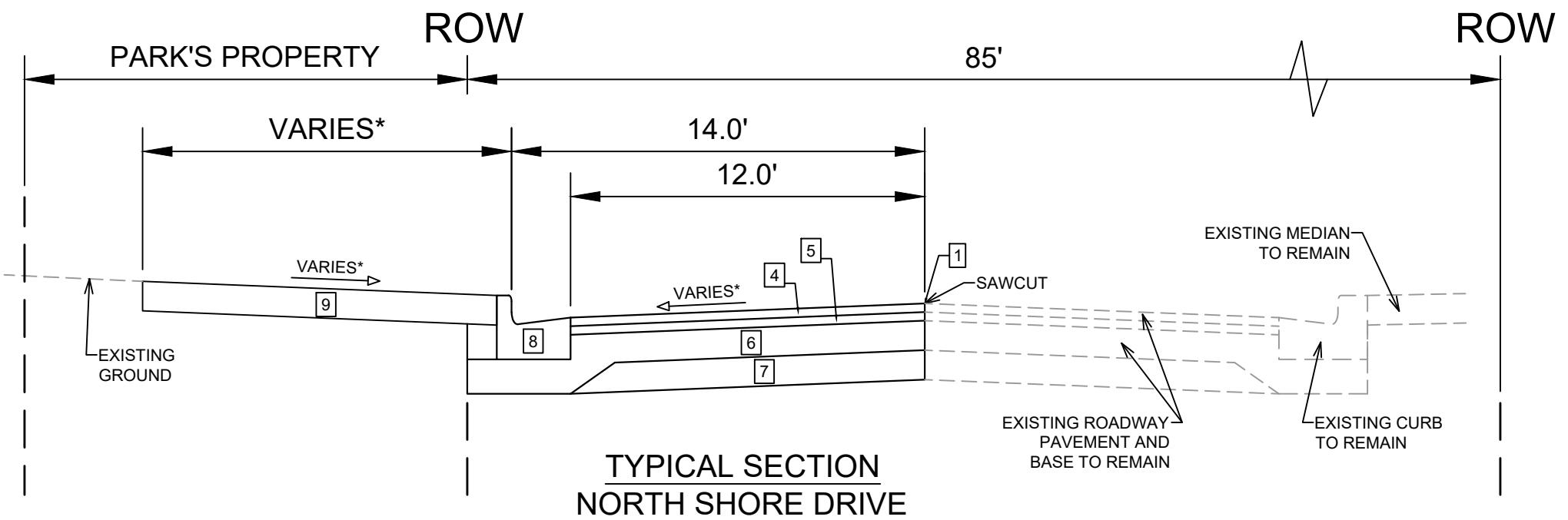
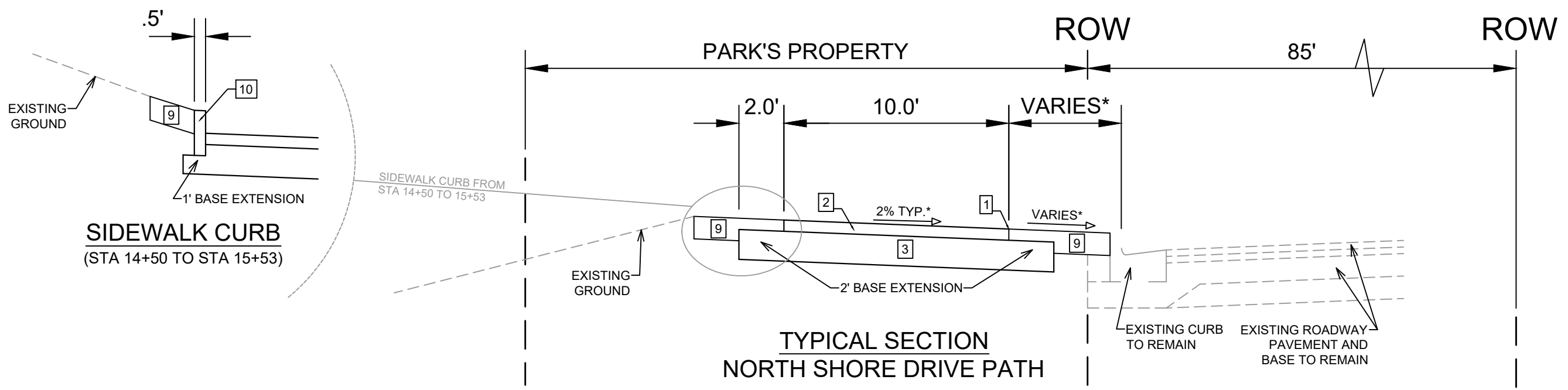
DATE	BY
REVISION	
DESIGNED BY: AJC	DATE: 11/14/2024 4:49 PM
SCALE: 1:5	
PROJECT NO: 15104	D-1

15104  
MADISON, WI  
8769  
CONTRACT NO:

TYPICAL SECTIONS  
NORTH SHORE DR PATH  
M:\DESIGN\Projects\15104\CAD\Streets\15104EN-Details.dwg

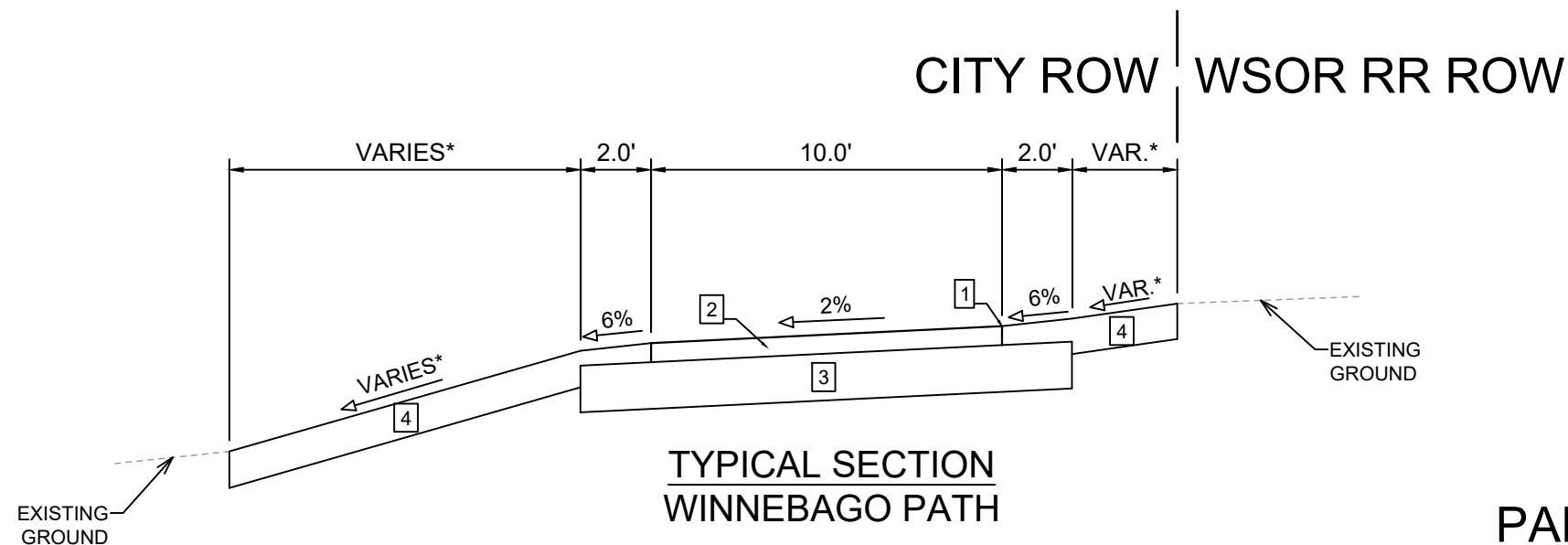


15104  
D-1



- 1 POINT REFERRED TO ON PROFILE
- 2 3" HMA PAVEMENT- TYPE 4 LT 58-28 S
- 3 8" GRADATION 2 CRUSHED AGGREGATE BASE COURSE
- 4 2" HMA PAVEMENT- TYPE 4 MT 58-28 S
- 5 3.5" HMA PAVEMENT- TYPE 3 MT 58-28 S
- 6 6" GRADATION 2 CRUSHED AGGREGATE BASE COURSE
- 7 6" GRADATION 1 CRUSHED AGGREGATE BASE COURSE
- 8 TYPE 'A' CONCRETE CURB AND GUTTER
- 9 6" TOPSOIL, SEED, & MAT
- 10 SIDEWALK CURB

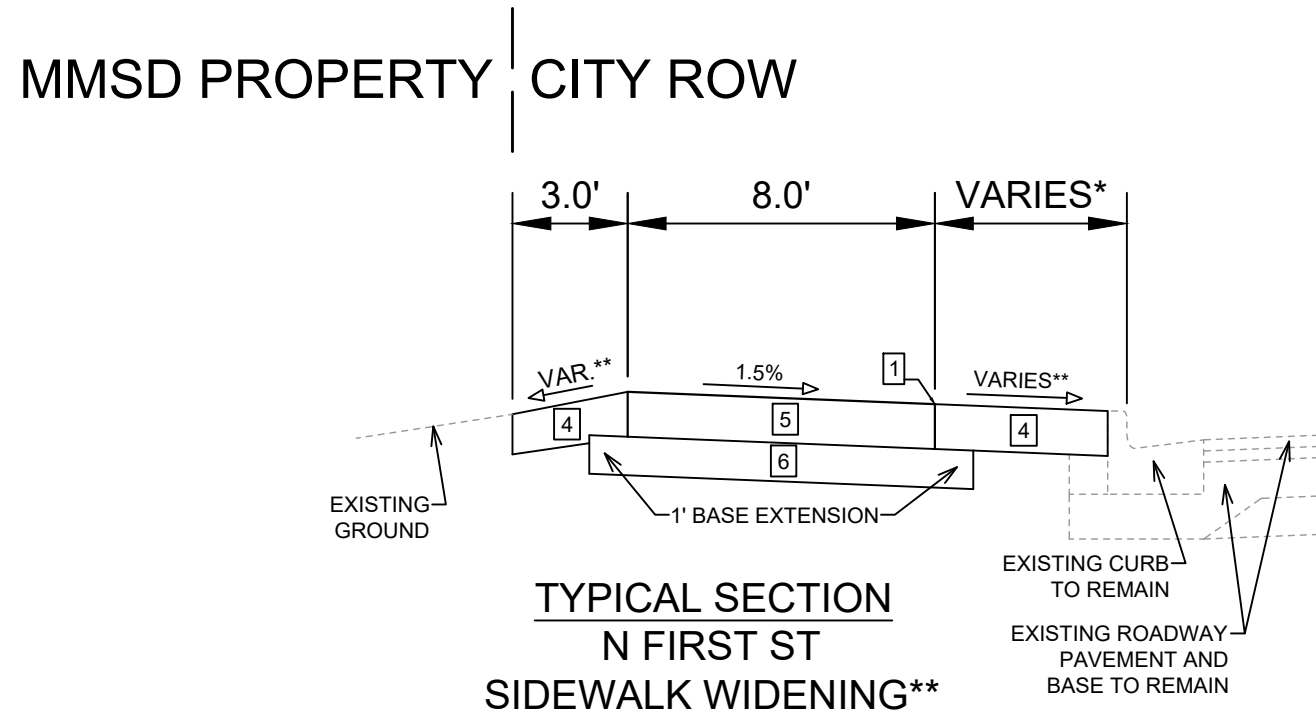
**NOTES:**  
\* SEE X-SHEETS FOR DIMENSIONING AND CROSS SLOPES



TYPICAL SECTION  
WINNEBAGO PATH



TYPICAL SECTION  
E WASHINGTON AVE  
SIDEWALK WIDENING



TYPICAL SECTION  
N FIRST ST  
SIDEWALK WIDENING\*\*

- 1 POINT REFERRED TO ON PROFILE
- 2 3" HMA PAVEMENT- TYPE 4 LT 58-28 S
- 3 8" GRADATION 2 CRUSHED AGGREGATE BASE COURSE
- 4 6" TOPSOIL, SEED, & MAT
- 5 7" CONCRETE SIDEWALK, SAWED JOINTS
- 6 6" GRADATION 2 CRUSHED AGGREGATE BASE COURSE

NOTES:

\* SEE P-SHEETS AND X-SHEETS FOR DIMENSIONING AND CROSS SLOPES

\*\* N FIRST ST SIDEWALK WIDENING GRADES AND CROSS-SECTIONS TO BE UPDATED WITH REVISION PRIOR TO START OF CONSTRUCTION

DATE	BY
REVISION	
DESIGNED BY: AJC	DATE: 12/4/2024 3:09 PM
SCALE: 1:5	
15327	D-2

15327  
MADISON, WI  
8769  
CONTRACT NO:

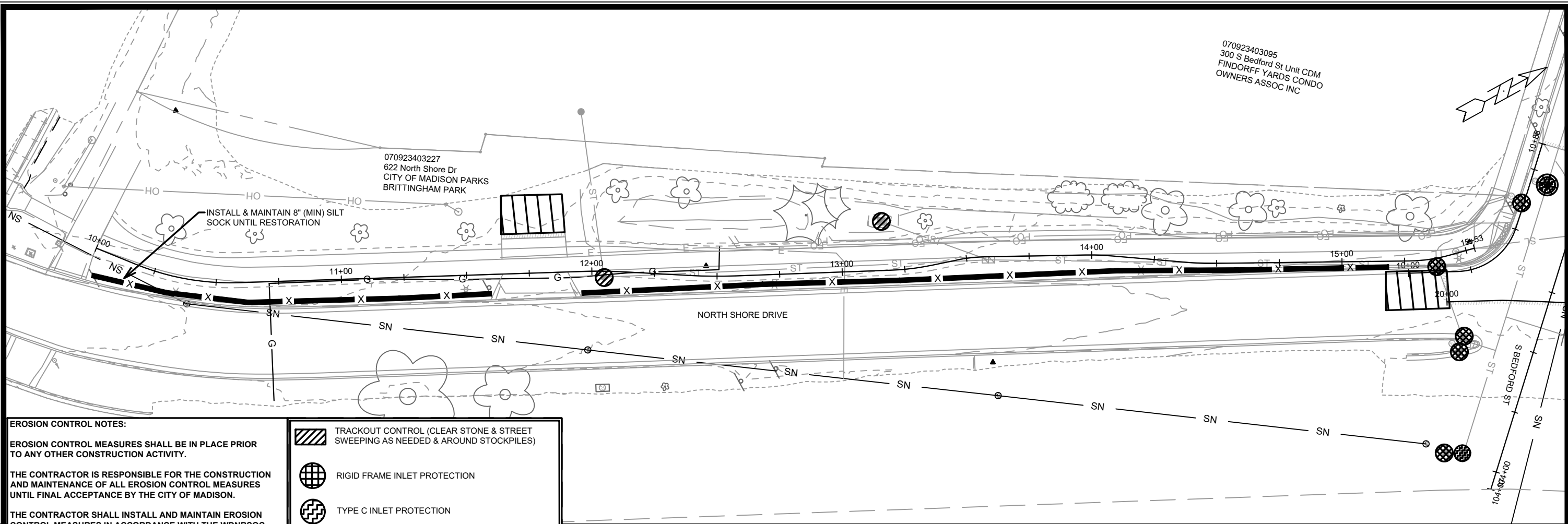
TYPICAL SECTIONS  
EAST MADISON BIKEWAYS: SAFE STREETS  
\\gisserver\data\DESIGN\Projects\15327\CAD\Streets\15327EN-Details.dwg



15327  
D-2

070923403095  
 300 S Bedford St Unit CDM  
 FINDORFF YARDS CONDO  
 OWNERS ASSOC INC

070923403227  
 622 North Shore Dr  
 CITY OF MADISON PARKS  
 BRITTINGHAM PARK



**EROSION CONTROL NOTES:**

EROSION CONTROL MEASURES SHALL BE IN PLACE PRIOR TO ANY OTHER CONSTRUCTION ACTIVITY.

THE CONTRACTOR IS RESPONSIBLE FOR THE CONSTRUCTION AND MAINTENANCE OF ALL EROSION CONTROL MEASURES UNTIL FINAL ACCEPTANCE BY THE CITY OF MADISON.

THE CONTRACTOR SHALL INSTALL AND MAINTAIN EROSION CONTROL MEASURES IN ACCORDANCE WITH THE WDNR SOC STANDARDS AND CITY OF MADISON STANDARD SPECIFICATIONS.

THE CONTRACTOR SHALL PROVIDE STREET CLEANING AS NEEDED ON A DAILY BASIS TO KEEP TRACKING TO A MINIMUM.

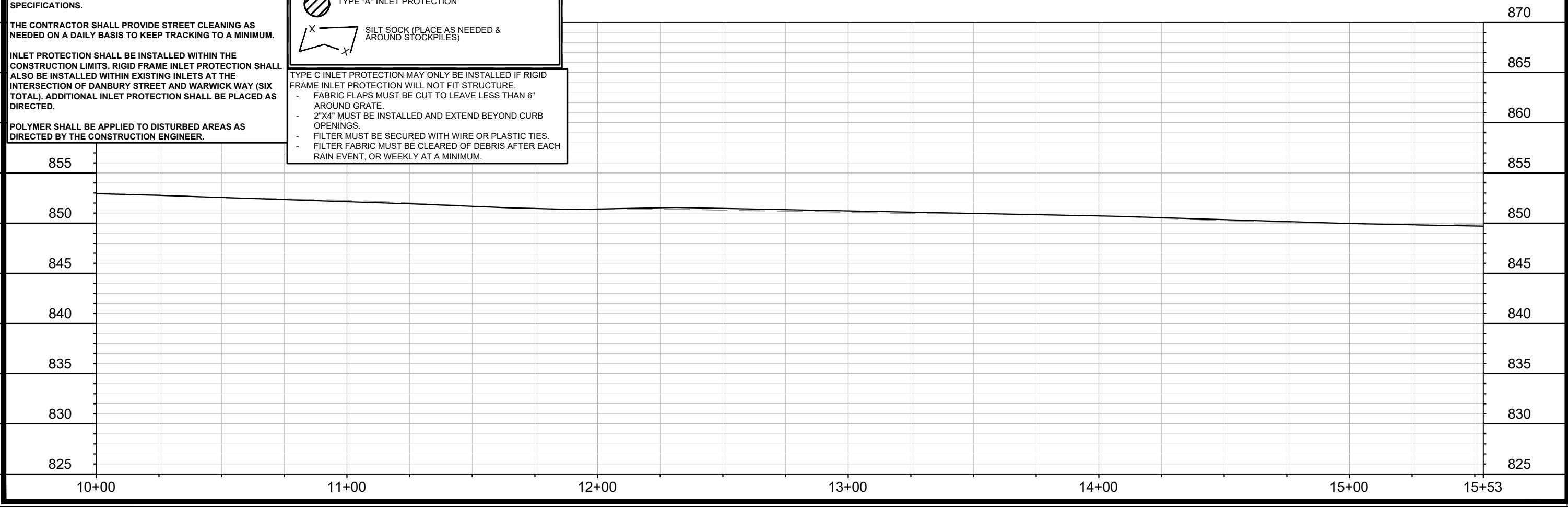
INLET PROTECTION SHALL BE INSTALLED WITHIN THE CONSTRUCTION LIMITS. RIGID FRAME INLET PROTECTION SHALL ALSO BE INSTALLED WITHIN EXISTING INLETS AT THE INTERSECTION OF DANBURY STREET AND WARWICK WAY (SIX TOTAL). ADDITIONAL INLET PROTECTION SHALL BE PLACED AS DIRECTED.

POLYMER SHALL BE APPLIED TO DISTURBED AREAS AS DIRECTED BY THE CONSTRUCTION ENGINEER.

	TRACKOUT CONTROL (CLEAR STONE & STREET SWEEPING AS NEEDED & AROUND STOCKPILES)
	RIGID FRAME INLET PROTECTION
	TYPE C INLET PROTECTION
	TYPE "A" INLET PROTECTION
	SILT SOCK (PLACE AS NEEDED & AROUND STOCKPILES)

TYPE C INLET PROTECTION MAY ONLY BE INSTALLED IF RIGID FRAME INLET PROTECTION WILL NOT FIT STRUCTURE.

- FABRIC FLAPS MUST BE CUT TO LEAVE LESS THAN 6" AROUND GRATE.
- 2"x4" MUST BE INSTALLED AND EXTEND BEYOND CURB OPENINGS.
- FILTER MUST BE SECURED WITH WIRE OR PLASTIC TIES.
- FILTER FABRIC MUST BE CLEARED OF DEBRIS AFTER EACH RAIN EVENT, OR WEEKLY AT A MINIMUM.



MARK	REVISION	DATE	BY
15104	15104	1/16/2025 10:49 AM	EC-1

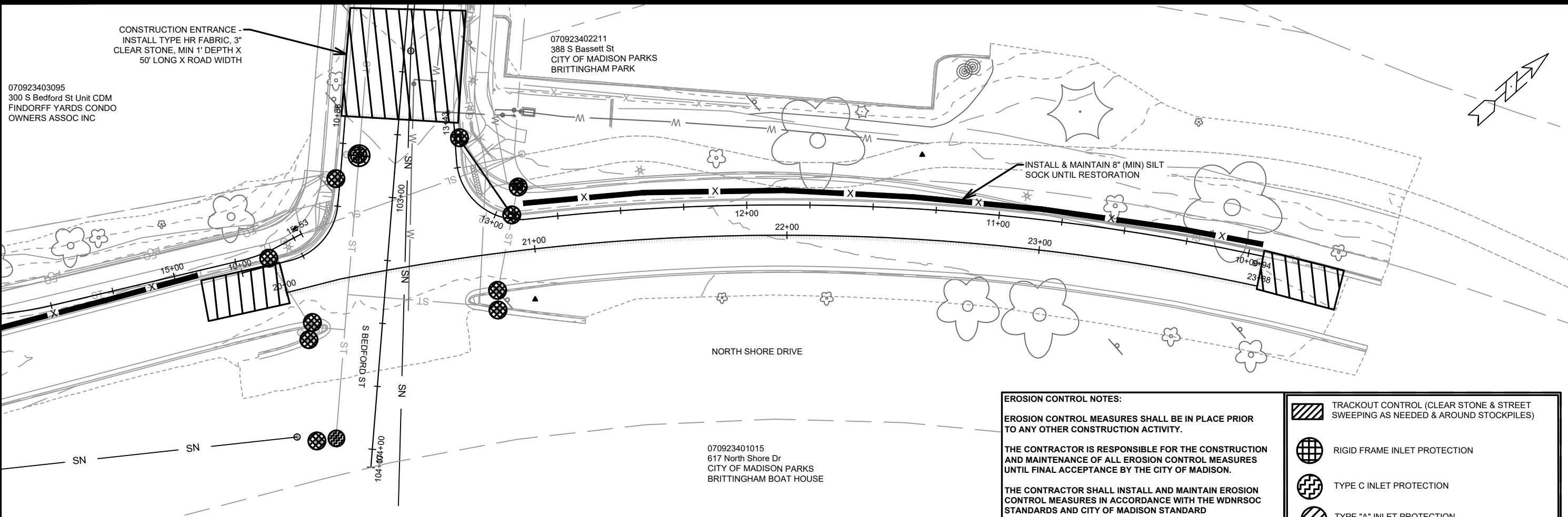
15104  
 MADISON, WI  
 CONTRACT NO: 8769

EROSION CONTROL PLAN  
 NORTH SHORE DR PATH

M:\DESIGN\Projects\15104\CAD\sewers\15104SWR-PipeNetwork.dwg

CITY OF MADISON  
 WISCONSIN

15104  
 EC-1



070923403095  
300 S Bedford St Unit CDM  
FINDORFF YARDS CONDO  
OWNERS ASSOC INC

070923402211  
388 S Bassett St  
CITY OF MADISON PARKS  
BRITTINGHAM PARK

070923401015  
617 North Shore Dr  
CITY OF MADISON PARKS  
BRITTINGHAM BOAT HOUSE

CONSTRUCTION ENTRANCE -  
INSTALL TYPE HR FABRIC, 3"  
CLEAR STONE, MIN 1' DEPTH X  
50' LONG X ROAD WIDTH

**EROSION CONTROL NOTES:**

EROSION CONTROL MEASURES SHALL BE IN PLACE PRIOR TO ANY OTHER CONSTRUCTION ACTIVITY.

THE CONTRACTOR IS RESPONSIBLE FOR THE CONSTRUCTION AND MAINTENANCE OF ALL EROSION CONTROL MEASURES UNTIL FINAL ACCEPTANCE BY THE CITY OF MADISON.

THE CONTRACTOR SHALL INSTALL AND MAINTAIN EROSION CONTROL MEASURES IN ACCORDANCE WITH THE WDNR SOC STANDARDS AND CITY OF MADISON STANDARD SPECIFICATIONS.

THE CONTRACTOR SHALL PROVIDE STREET CLEANING AS NEEDED ON A DAILY BASIS TO KEEP TRACKING TO A MINIMUM.

INLET PROTECTION SHALL BE INSTALLED WITHIN THE CONSTRUCTION LIMITS. RIGID FRAME INLET PROTECTION SHALL ALSO BE INSTALLED WITHIN EXISTING INLETS AT THE INTERSECTION OF DANBURY STREET AND WARWICK WAY (SIX TOTAL). ADDITIONAL INLET PROTECTION SHALL BE PLACED AS DIRECTED.

POLYMER SHALL BE APPLIED TO DISTURBED AREAS AS DIRECTED BY THE CONSTRUCTION ENGINEER.

	TRACKOUT CONTROL (CLEAR STONE & STREET SWEEPING AS NEEDED & AROUND STOCKPILES)
	RIGID FRAME INLET PROTECTION
	TYPE C INLET PROTECTION
	TYPE "A" INLET PROTECTION
	SILT SOCK (PLACE AS NEEDED & AROUND STOCKPILES)

TYPE C INLET PROTECTION MAY ONLY BE INSTALLED IF RIGID FRAME INLET PROTECTION WILL NOT FIT STRUCTURE.

- FABRIC FLAPS MUST BE CUT TO LEAVE LESS THAN 6" AROUND GRATE.
- 2"x4" MUST BE INSTALLED AND EXTEND BEYOND CURB OPENINGS.
- FILTER MUST BE SECURED WITH WIRE OR PLASTIC TIES.
- FILTER FABRIC MUST BE CLEARED OF DEBRIS AFTER EACH RAIN EVENT, OR WEEKLY AT A MINIMUM.

870

865

860

855

850

845

840

835

830

825



20+00

21+00

22+00

23+00

23+88

MARK	REVISION	DATE	BY
15104	1/16/2025	10:50 AM	Scale: 1" = 40'

15104  
MADISON, WI  
8769  
CONTRACT NO:

EROSION CONTROL PLAN  
NORTH SHORE DR PATH  
M:\DESIGN\Projects\15104\CAD\sewers\15104\SWR-PipeNetwork.dwg



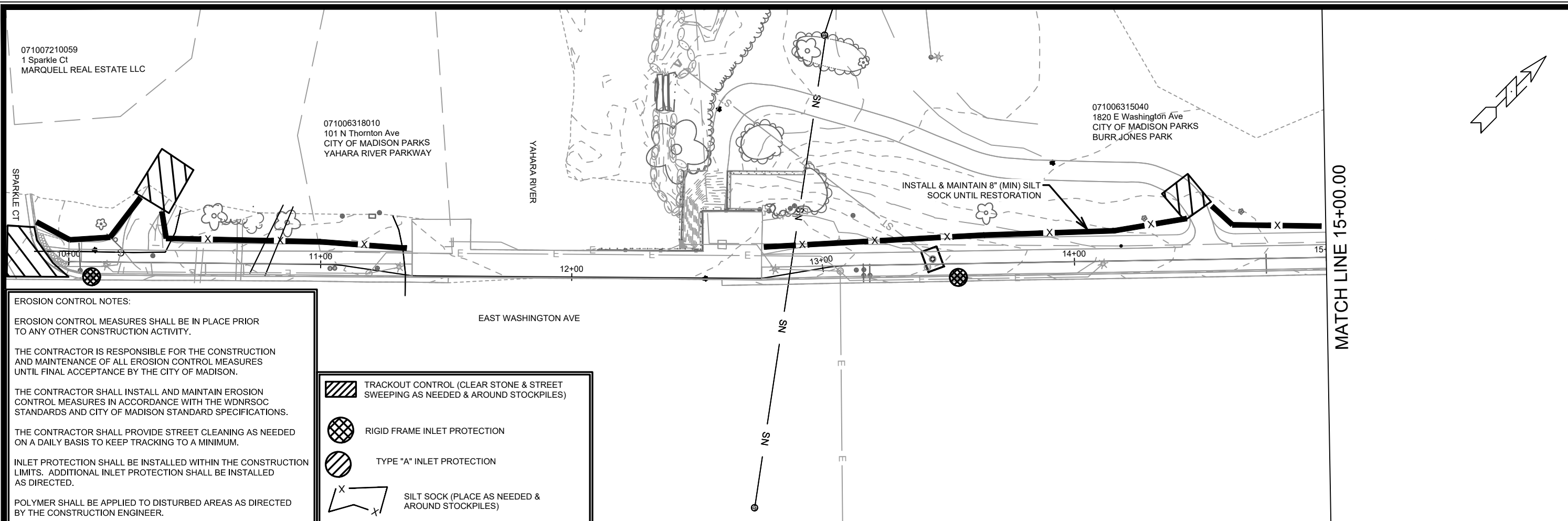
15104  
EC-2



071007210059  
1 Sparkle Ct  
MARQUELL REAL ESTATE LLC

071006318010  
101 N Thornton Ave  
CITY OF MADISON PARKS  
YAHARA RIVER PARKWAY

071006315040  
1820 E Washington Ave  
CITY OF MADISON PARKS  
BURR JONES PARK



**EROSION CONTROL NOTES:**

EROSION CONTROL MEASURES SHALL BE IN PLACE PRIOR TO ANY OTHER CONSTRUCTION ACTIVITY.

THE CONTRACTOR IS RESPONSIBLE FOR THE CONSTRUCTION AND MAINTENANCE OF ALL EROSION CONTROL MEASURES UNTIL FINAL ACCEPTANCE BY THE CITY OF MADISON.

THE CONTRACTOR SHALL INSTALL AND MAINTAIN EROSION CONTROL MEASURES IN ACCORDANCE WITH THE WDNR SOC STANDARDS AND CITY OF MADISON STANDARD SPECIFICATIONS.

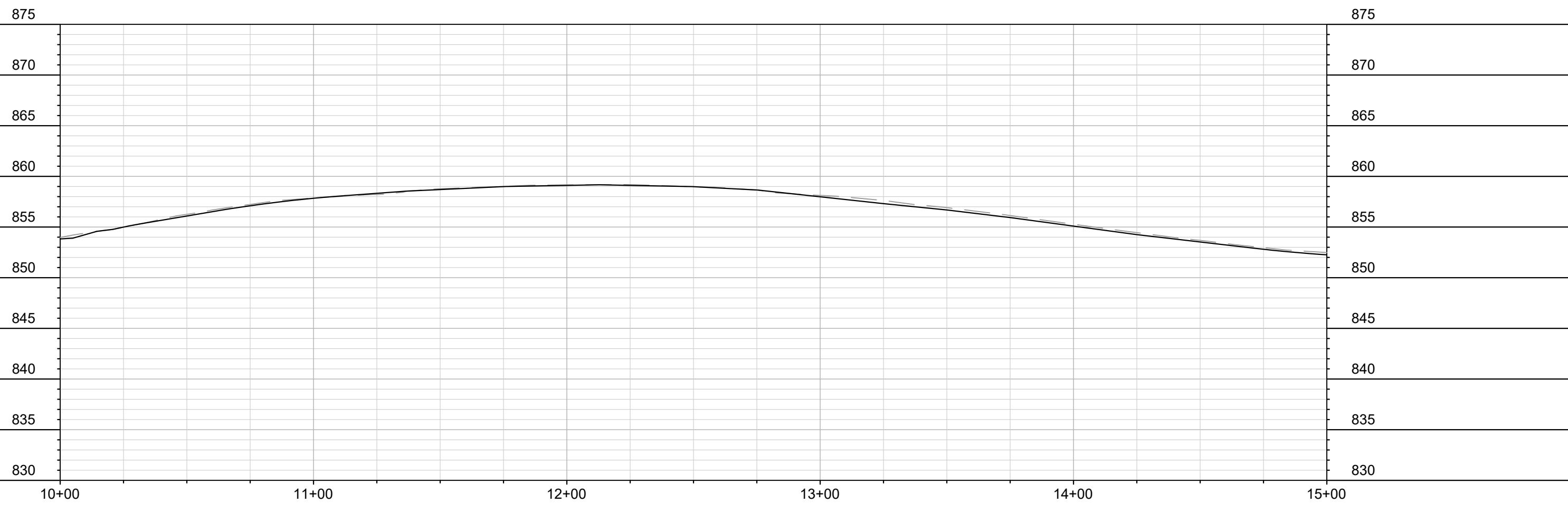
THE CONTRACTOR SHALL PROVIDE STREET CLEANING AS NEEDED ON A DAILY BASIS TO KEEP TRACKING TO A MINIMUM.

INLET PROTECTION SHALL BE INSTALLED WITHIN THE CONSTRUCTION LIMITS. ADDITIONAL INLET PROTECTION SHALL BE INSTALLED AS DIRECTED.

POLYMER SHALL BE APPLIED TO DISTURBED AREAS AS DIRECTED BY THE CONSTRUCTION ENGINEER.

	TRACKOUT CONTROL (CLEAR STONE & STREET SWEEPING AS NEEDED & AROUND STOCKPILES)
	RIGID FRAME INLET PROTECTION
	TYPE "A" INLET PROTECTION
	SILT SOCK (PLACE AS NEEDED & AROUND STOCKPILES)

MATCH LINE 15+00.00



MARK	REVISION	DATE	BY
15327	15327	1/16/2025 12:53 PM	EC-4

15327  
MADISON, WI  
8769  
CONTRACT NO:

EROSION CONTROL PLAN  
EAST MADISON BIKEWAYS: SAFE STREETS  
M:\DESIGN\Projects\15327\CAD\sewers\15327SWR-PipeNetwork.dwg

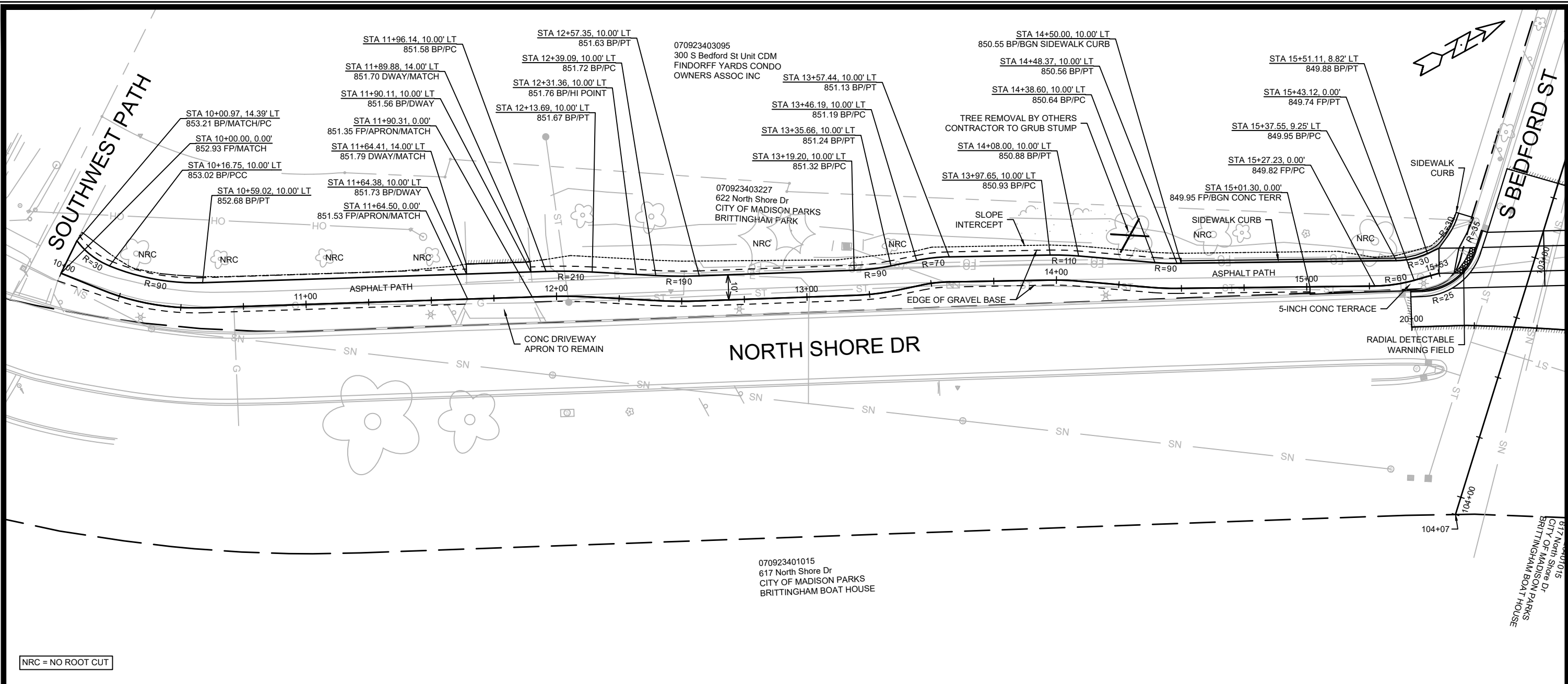


15327  
EC-4

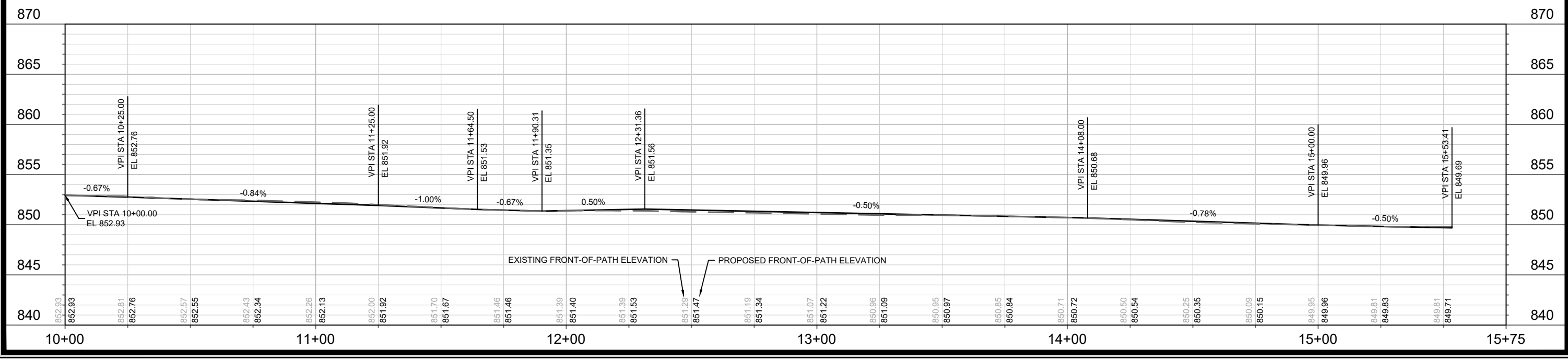






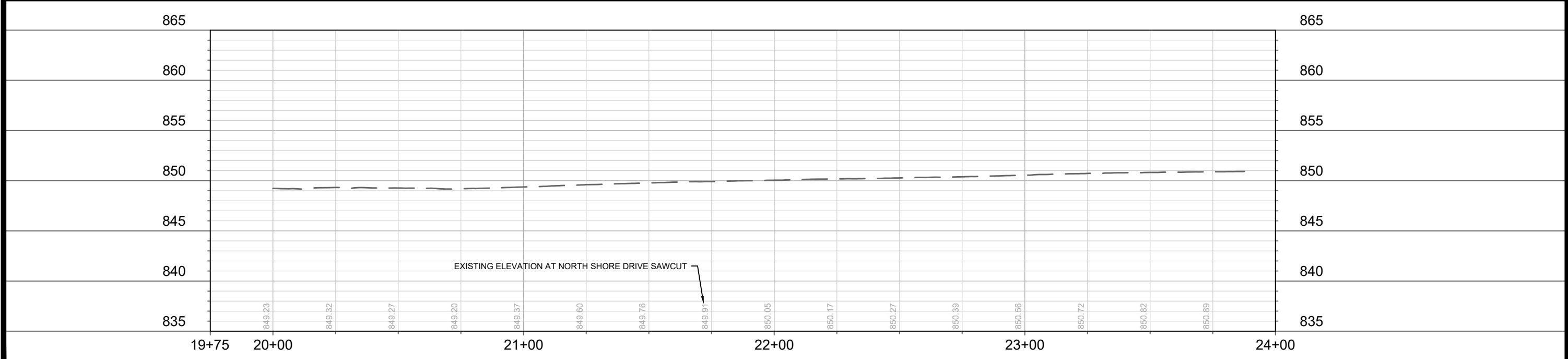
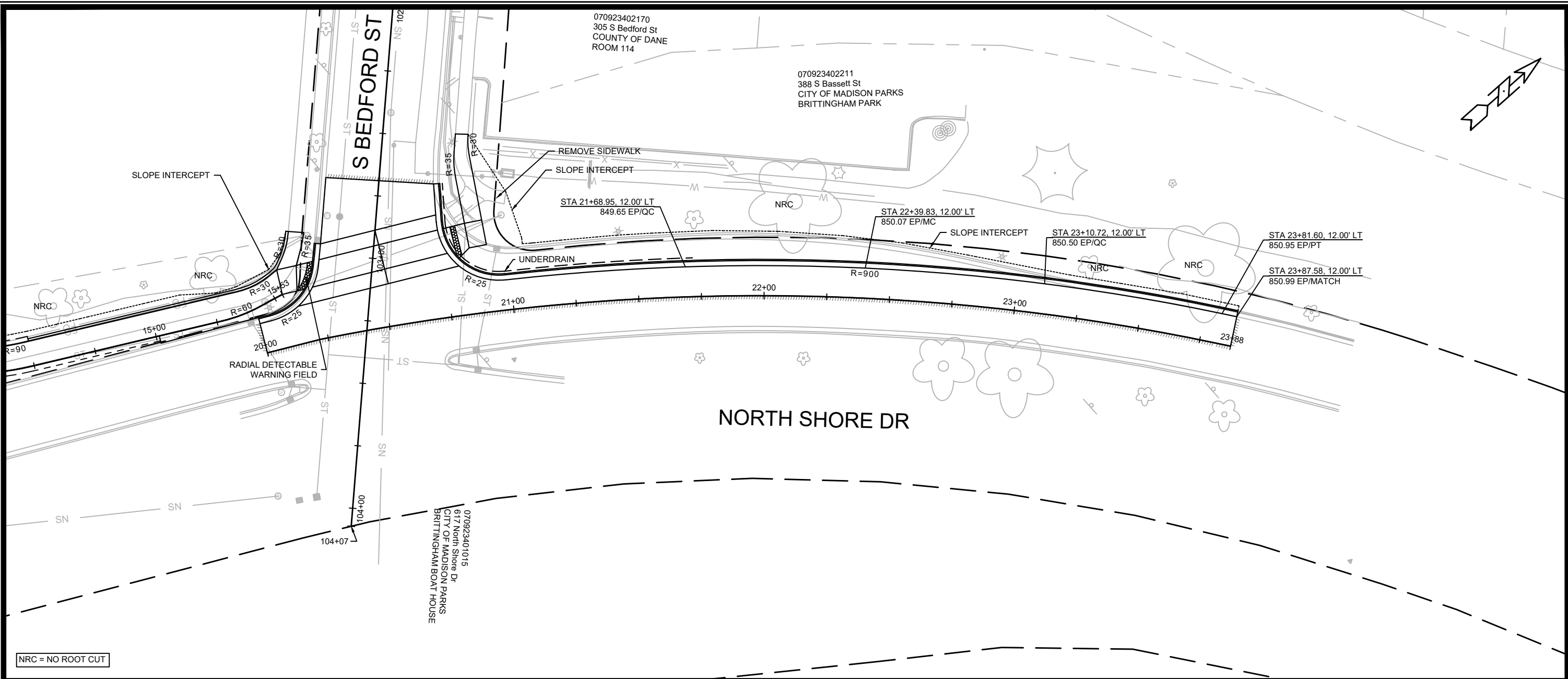


NRC = NO ROOT CUT



DATE	BY
REVISION	DATE
MARK	DATE
DESIGNED BY: AUC	DATE: 1/17/2025 12:34 PM
SCALE: 1" = 40'	
PROJECT NO: 15104	
CONTRACT NO: 8769	
<p>15104 NORTH SHORE DRIVE PATH - PLAN &amp; PROFILE</p> <p>MADISON, WI NORTH SHORE DR PATH</p>	
<p>15104 P-1</p>	





MARK	REVISION	DATE	BY
15104	15104	1/17/2025 12:34 PM	P-2

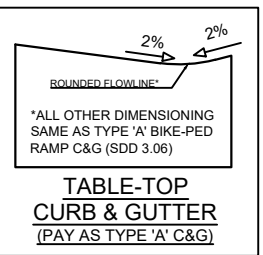
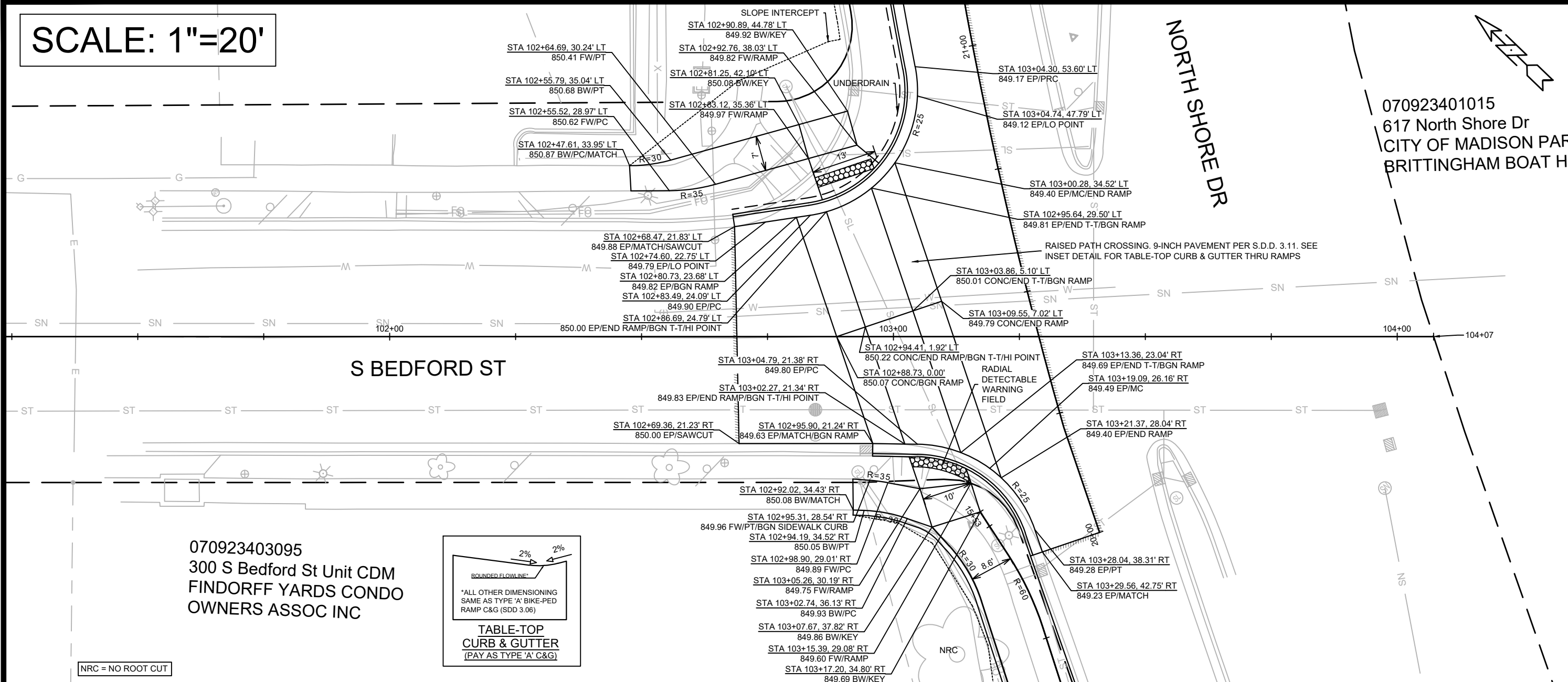
15104  
MADISON, WI  
8769  
CONTRACT NO:

NORTH SHORE DRIVE - PLAN & PROFILE  
NORTH SHORE DR PATH

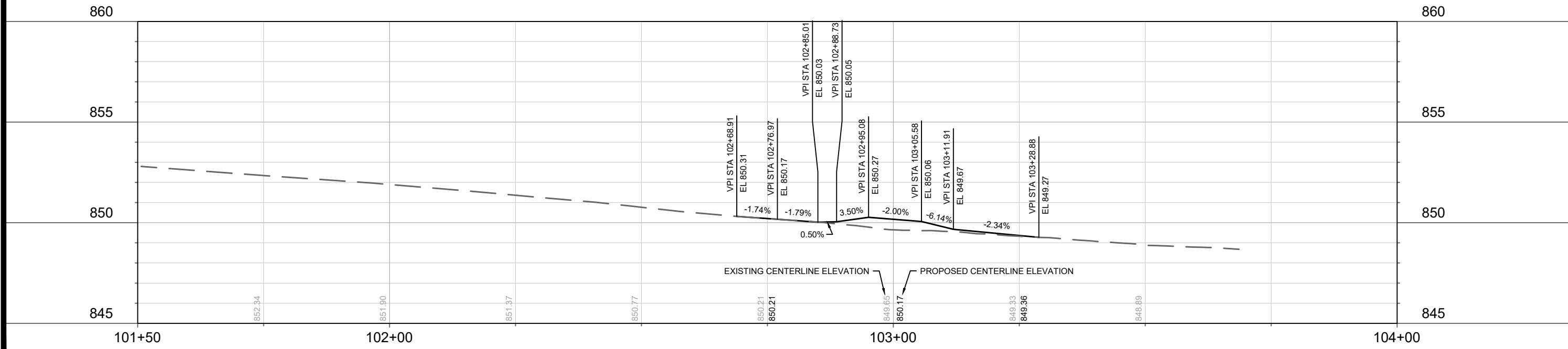
M:\DESIGN\Projects\15104\CAD\Streets\15104EN-PnP.dwg

15104  
P-2

SCALE: 1"=20'



NRC = NO ROOT CUT



15104  
MADISON, WI  
8769  
CONTRACT NO:

15104  
P-3

070923401015  
617 North Shore Dr  
CITY OF MADISON PARK  
BRITTINGHAM BOAT HO

070923403095  
300 S Bedford St Unit CDM  
FINDORFF YARDS CONDO  
OWNERS ASSOC INC

NORTH SHORE DR

S BEDFORD ST

UNDERDRAIN

RAISED PATH CROSSING. 9-INCH PAVEMENT PER S.D.D. 3.11. SEE INSET DETAIL FOR TABLE-TOP CURB & GUTTER THRU RAMP

RADIAL DETECTABLE WARNING FIELD

NRC

STATIONING: 102+00, 103+00, 104+00

ELEVATIONS: 849.17, 849.12, 849.40, 849.81, 849.01, 849.79, 849.22, 849.69, 849.49, 849.40, 849.28, 849.23, 849.67, 849.27

STATION POINTS: STA 102+64.69, 30.24' LT 850.41 FW/PT; STA 102+55.79, 35.04' LT 850.68 BW/PT; STA 102+55.52, 28.97' LT 850.62 FW/PC; STA 102+47.61, 33.95' LT 850.87 BW/PC/MATCH; STA 102+90.89, 44.78' LT 849.92 BW/KEY; STA 102+92.76, 38.03' LT 849.82 FW/RAMP; STA 102+81.25, 42.10' LT 850.08 BW/KEY; STA 102+83.12, 35.36' LT 849.97 FW/RAMP; STA 102+68.47, 21.83' LT 849.88 EP/MATCH/SAWCUT; STA 102+74.60, 22.75' LT 849.79 EP/LO POINT; STA 102+80.73, 23.68' LT 849.82 EP/BGN RAMP; STA 102+83.49, 24.09' LT 849.90 EP/PC; STA 102+86.69, 24.79' LT 850.00 EP/END RAMP/BGN T-T/HI POINT; STA 103+04.79, 21.38' RT 849.80 EP/PC; STA 103+02.27, 21.34' RT 849.83 EP/END RAMP/BGN T-T/HI POINT; STA 102+94.41, 1.92' LT 850.22 CONC/END RAMP/BGN T-T/HI POINT; STA 102+88.73, 0.00' 850.07 CONC/BGN RAMP; STA 103+04.79, 21.38' RT 849.80 EP/PC; STA 103+02.27, 21.34' RT 849.83 EP/END RAMP/BGN T-T/HI POINT; STA 102+94.41, 1.92' LT 850.22 CONC/END RAMP/BGN T-T/HI POINT; STA 102+88.73, 0.00' 850.07 CONC/BGN RAMP; STA 103+13.36, 23.04' RT 849.69 EP/END T-T/BGN RAMP; STA 103+19.09, 26.16' RT 849.49 EP/MC; STA 103+21.37, 28.04' RT 849.40 EP/END RAMP; STA 103+28.04, 38.31' RT 849.28 EP/PT; STA 103+29.56, 42.75' RT 849.23 EP/MATCH; STA 102+92.02, 34.43' RT 850.08 BW/MATCH; STA 102+95.31, 28.54' RT 849.96 FW/PT/BGN SIDEWALK CURB; STA 102+94.19, 34.52' RT 850.05 BW/PT; STA 102+98.90, 29.01' RT 849.89 FW/PC; STA 103+05.26, 30.19' RT 849.75 FW/RAMP; STA 103+02.74, 36.13' RT 849.93 BW/PC; STA 103+07.67, 37.82' RT 849.86 BW/KEY; STA 103+15.39, 29.08' RT 849.60 FW/RAMP; STA 103+17.20, 34.80' RT 849.69 BW/KEY; STA 103+04.30, 53.60' LT 849.17 EP/PRC; STA 103+04.74, 47.79' LT 849.12 EP/LO POINT; STA 103+00.28, 34.52' LT 849.40 EP/MC/END RAMP; STA 102+95.64, 29.50' LT 849.81 EP/END T-T/BGN RAMP; STA 103+03.86, 5.10' LT 850.01 CONC/END T-T/BGN RAMP; STA 103+09.55, 7.02' LT 849.79 CONC/END RAMP

TABLE-TOP CURB & GUTTER  
(PAY AS TYPE 'A' C&G)

\*ALL OTHER DIMENSIONING SAME AS TYPE 'A' BIKE-PED RAMP C&G (SDD 3.06)

NRC = NO ROOT CUT

15104  
MADISON, WI  
8769  
CONTRACT NO:

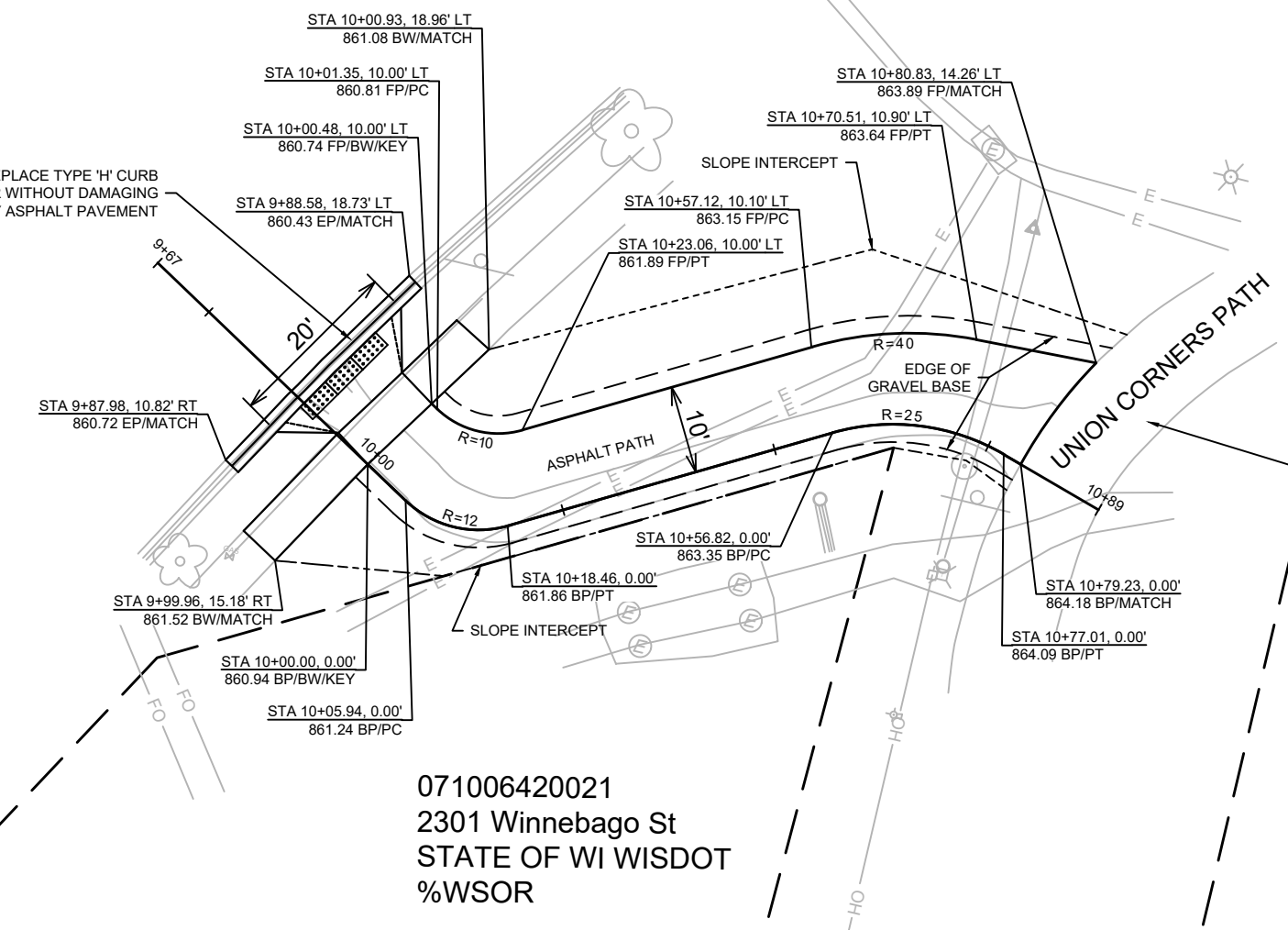
15104  
P-3

SCALE: 1"=20'

S FIFTH ST  
 071006421045  
 227A Winnebago St  
 BARRY, MEGAN E  
 & JOCELYN C LUGLIO

WINNEBAGO ST

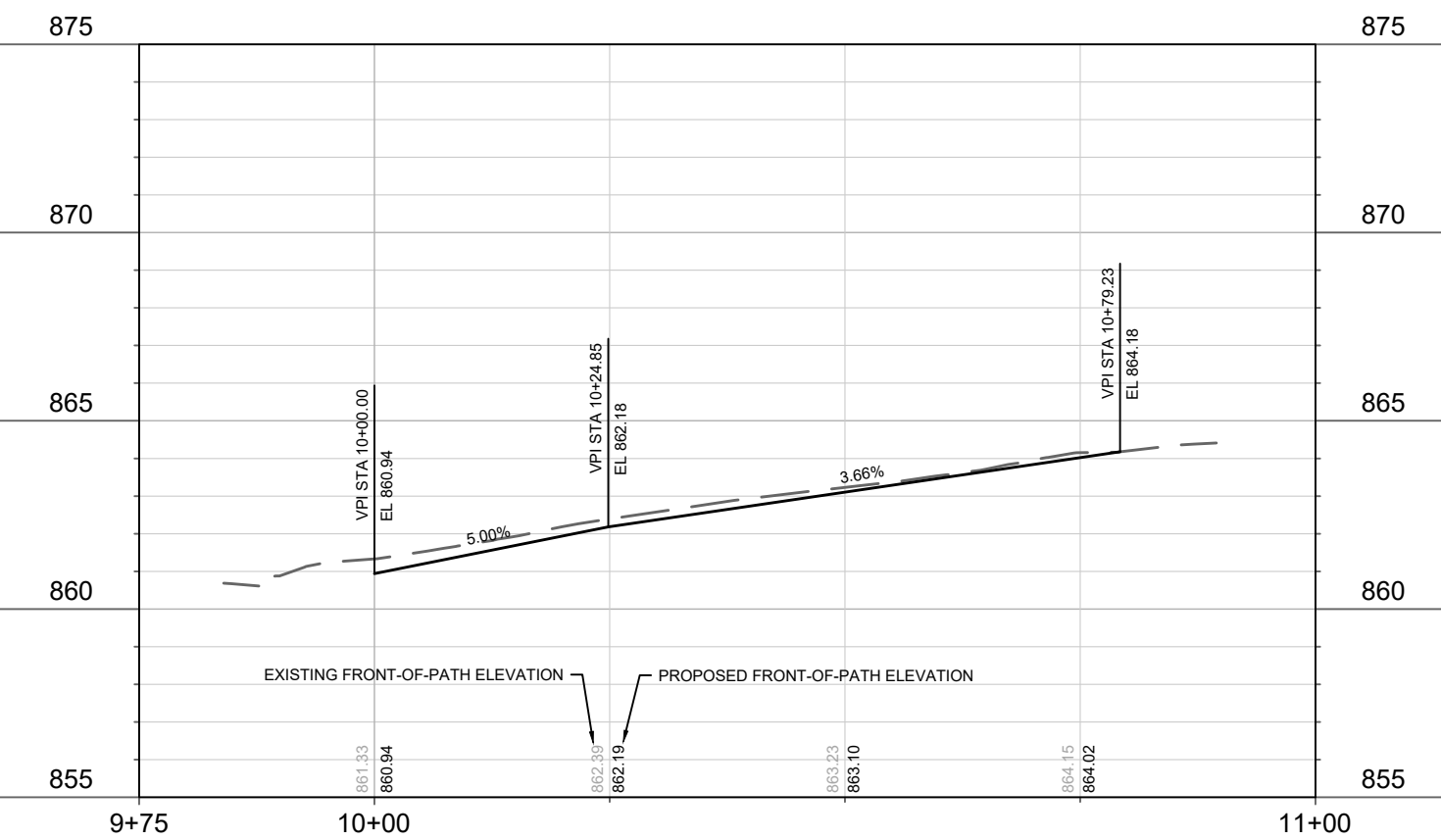
REMOVE AND REPLACE TYPE 'H' CURB  
 & GUTTER WITHOUT DAMAGING  
 ROADWAY ASPHALT PAVEMENT



071006134284  
 2507 Winnebago St  
 GRANDFAMILY CONDO ASSN  
 UC GRANDFAMILY LLC

071006403192  
 121 Division St  
 STATE OF WI WISDOT  
 %WSOR

071006420021  
 2301 Winnebago St  
 STATE OF WI WISDOT  
 %WSOR



MARK	REVISION	DATE	BY
15327		12/4/2024	2:04 PM

15327  
 MADISON, WI  
 CONTRACT NO: 8769

WINNEBAGO PATH - PLAN & PROFILE  
 EAST MADISON BIKEWAYS: SAFE STREETS  
 I:\gisserver\data\DESIGN\Projects\15327\CAD\Streets\15327\EN-PIP\_Winnebago.dwg



15327  
 P-4

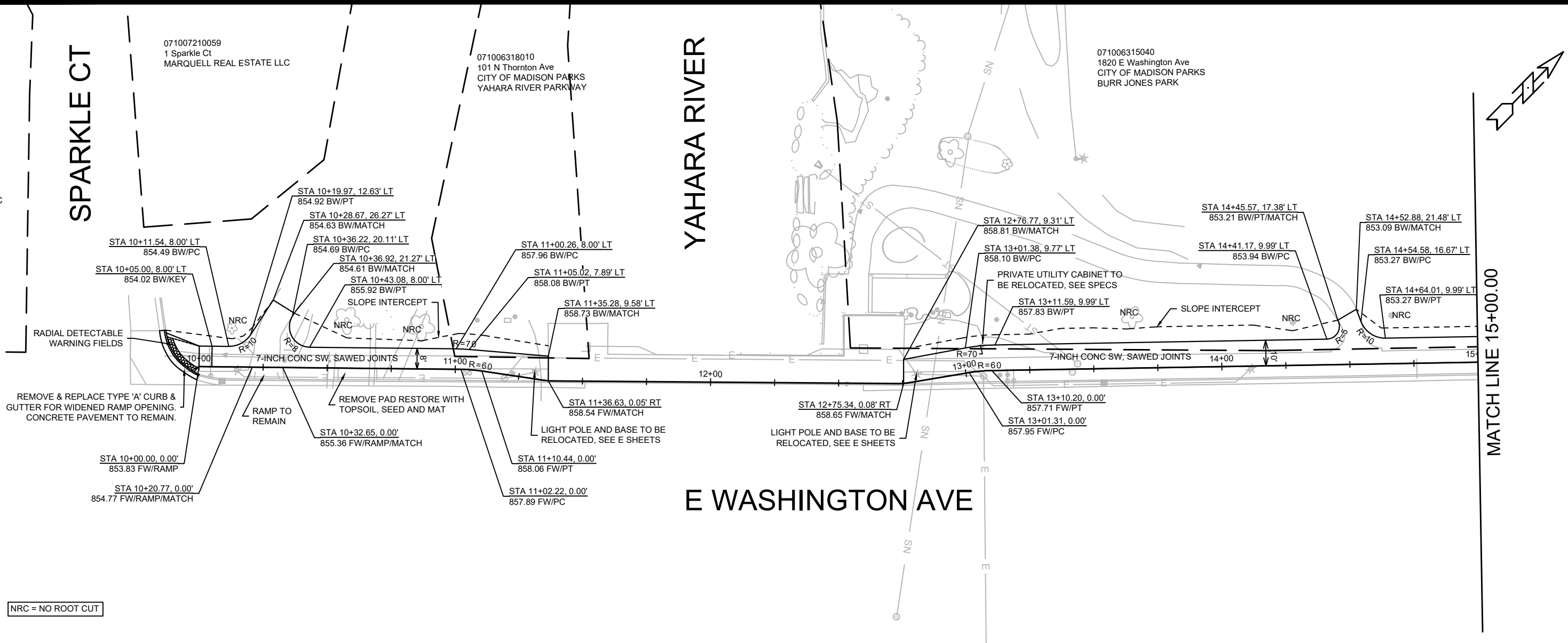
SPARKLE CT

071007210059  
1 Sparkle Ct  
MARQUELL REAL ESTATE LLC

071006318010  
101 N Thornton Ave  
CITY OF MADISON PARKS  
YAHARA RIVER PARKWAY

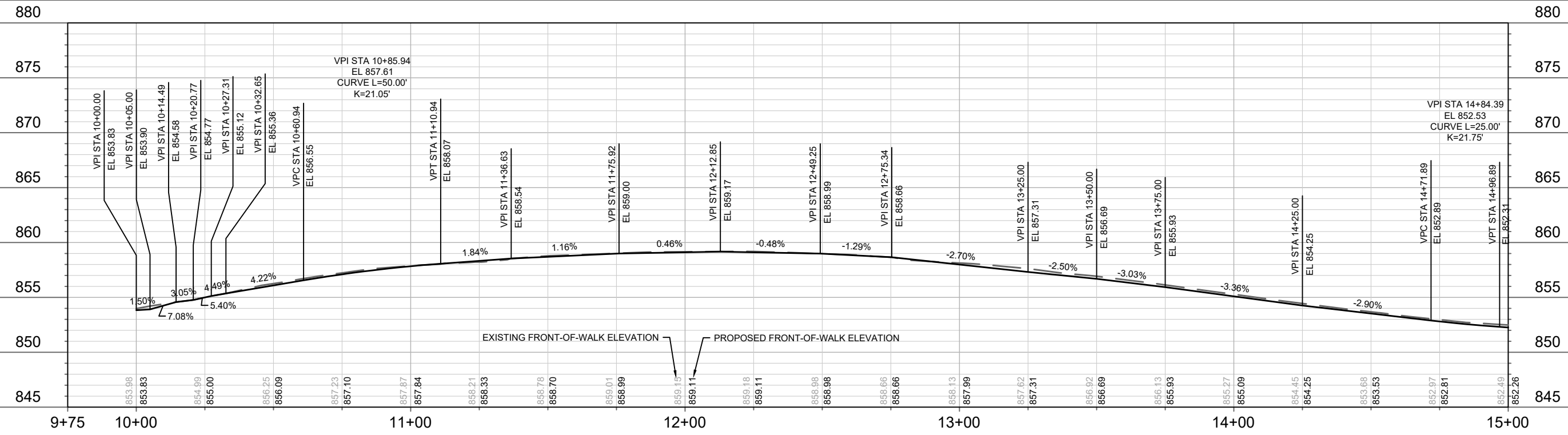
YAHARA RIVER

071006315040  
1820 E Washington Ave  
CITY OF MADISON PARKS  
BURR JONES PARK



NRC = NO ROOT CUT

MATCH LINE 15+00.00



DATE	BY
REVISION	
DESIGNED BY: AJC	DATE: 1/16/2025 4:04 PM
SCALE: 1" = 40'	
PROJECT NO: 15327	
CONTRACT NO: 8769	
SHEET NO: P-5	

15327  
MADISON, WI  
E WASHINGTON AVE SIDEWALK WIDENING - PLAN & PROFILE  
EAST MADISON BIKEWAYS: SAFE STREETS  
CONTRACT NO: 8769



15327  
P-5



**EROSION CONTROL NOTES:**

EROSION CONTROL MEASURES SHALL BE IN PLACE PRIOR TO ANY OTHER CONSTRUCTION ACTIVITY.

THE CONTRACTOR IS RESPONSIBLE FOR THE CONSTRUCTION AND MAINTENANCE OF ALL EROSION CONTROL MEASURES UNTIL FINAL ACCEPTANCE BY THE CITY OF MADISON.

THE CONTRACTOR SHALL INSTALL AND MAINTAIN EROSION CONTROL MEASURES IN ACCORDANCE WITH THE WDNRSOC STANDARDS AND CITY OF MADISON STANDARD SPECIFICATIONS.

THE CONTRACTOR SHALL PROVIDE STREET CLEANING AS NEEDED ON A DAILY BASIS TO KEEP TRACKING TO A MINIMUM.

INLET PROTECTION SHALL BE INSTALLED WITHIN THE CONSTRUCTION LIMITS. ADDITIONAL INLET PROTECTION SHALL BE INSTALLED AS DIRECTED.

POLYMER SHALL BE APPLIED TO DISTURBED AREAS AS DIRECTED BY THE CONSTRUCTION ENGINEER.

**SCALE: 1"=20'**

# N FIRST ST



**PLAN GRADES CALLOUTS TO COME WITH REVISION PRIOR TO START OF CONSTRUCTION**

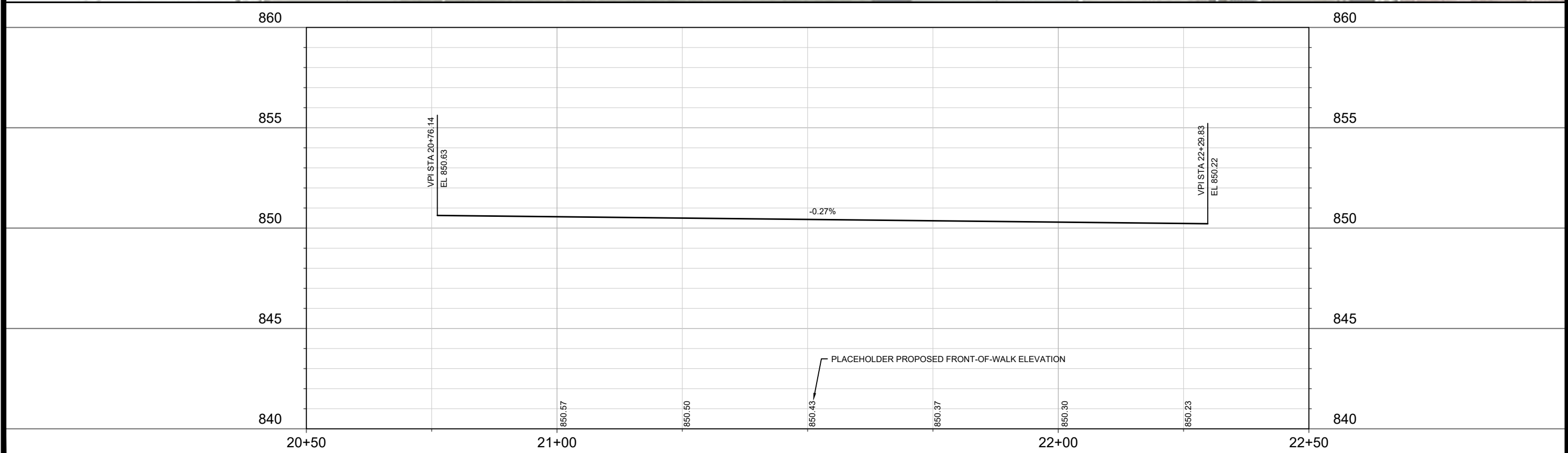
**7-INCH CONC SW SAWED JOINTS**

8'

071006315074  
202 N First St  
CITY OF MADISON MOTOR EQ  
TEMPORARY SHELTER

071006315082  
104 N First St  
MADISON METRO SEWERAGE  
DISTRICT STATION 2

071006315149  
1868 E Washington Ave  
WASHINGTON PLAZA CAPITAL  
LLC



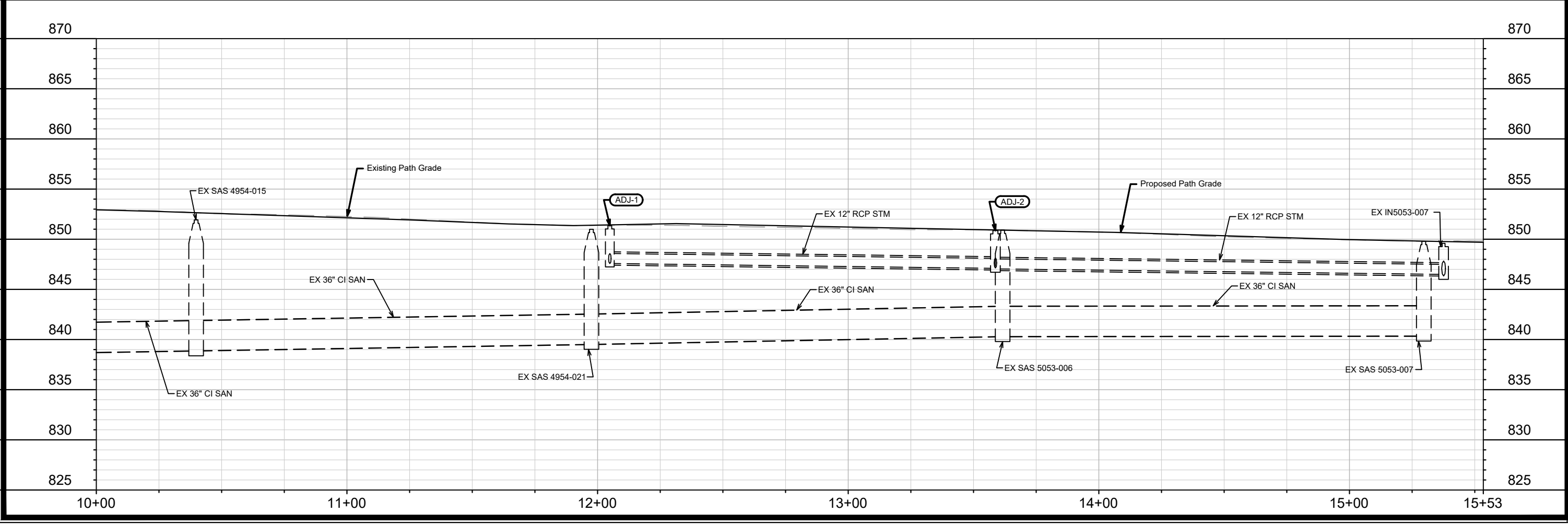
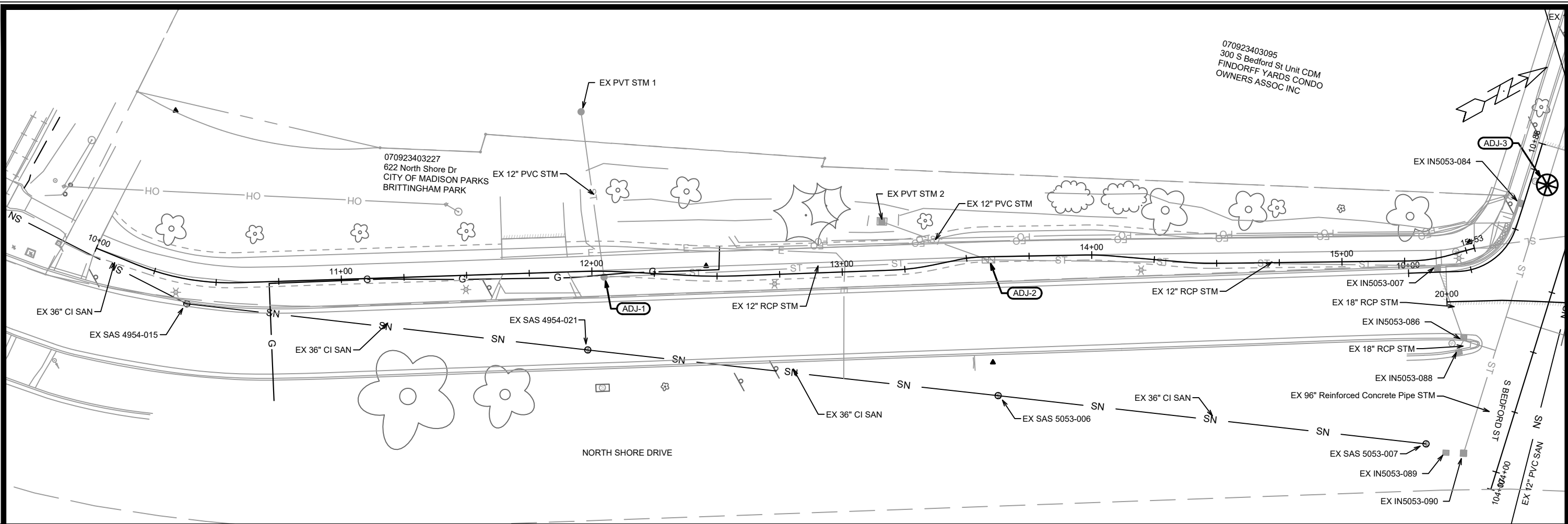
MARK	REVISION	DATE	BY
15327		11/17/2025	12:32 PM

15327  
MADISON, WI  
CONTRACT NO: 8769  
N FIRST ST SIDEWALK WIDENING - PLAN & PROFILE  
EAST MADISON BIKEWAYS: SAFE STREETS  
\\gisserver\data\DESIGN\Projects\15327\CAD\Streets\15327EN-PIP\_Burr.Jones-EWash.dwg



15327  
P-7





070923403095  
 300 S Bedford St Unit CDM  
 FINDORFF YARDS CONDO  
 OWNERS ASSOC INC

070923403227  
 622 North Shore Dr  
 CITY OF MADISON PARKS  
 BRITTINGHAM PARK

MARK	REVISION	DATE	BY
15104	U-1	1/16/2025 8:39 AM	Scale: 1" = 40'

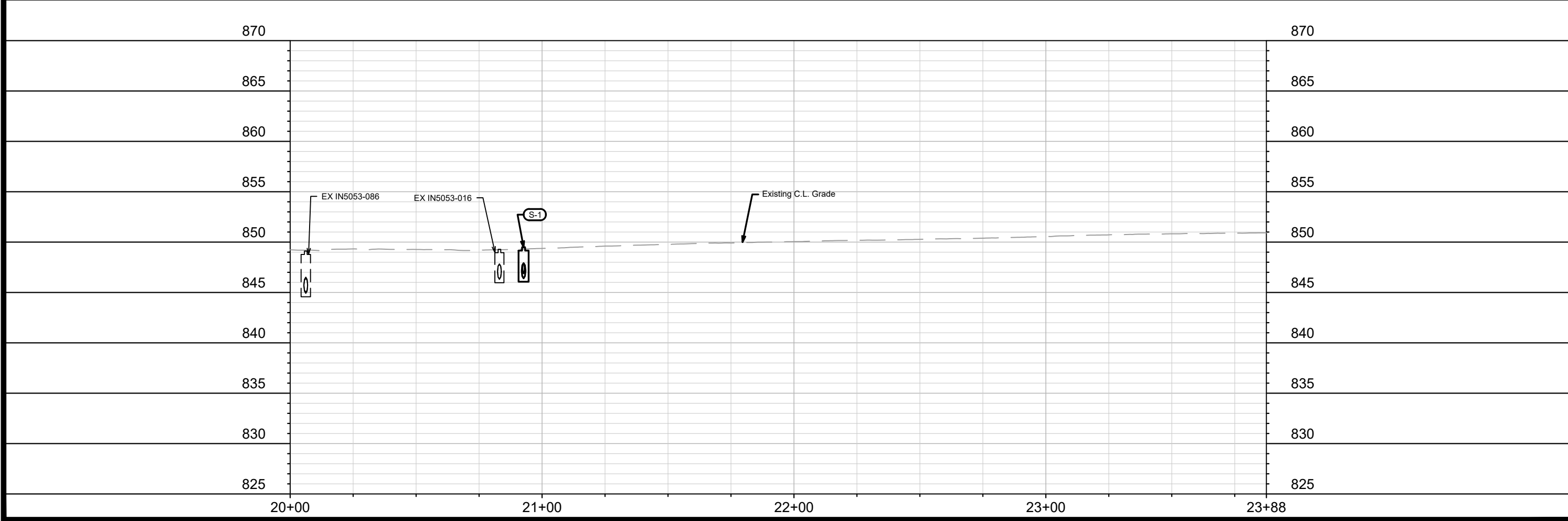
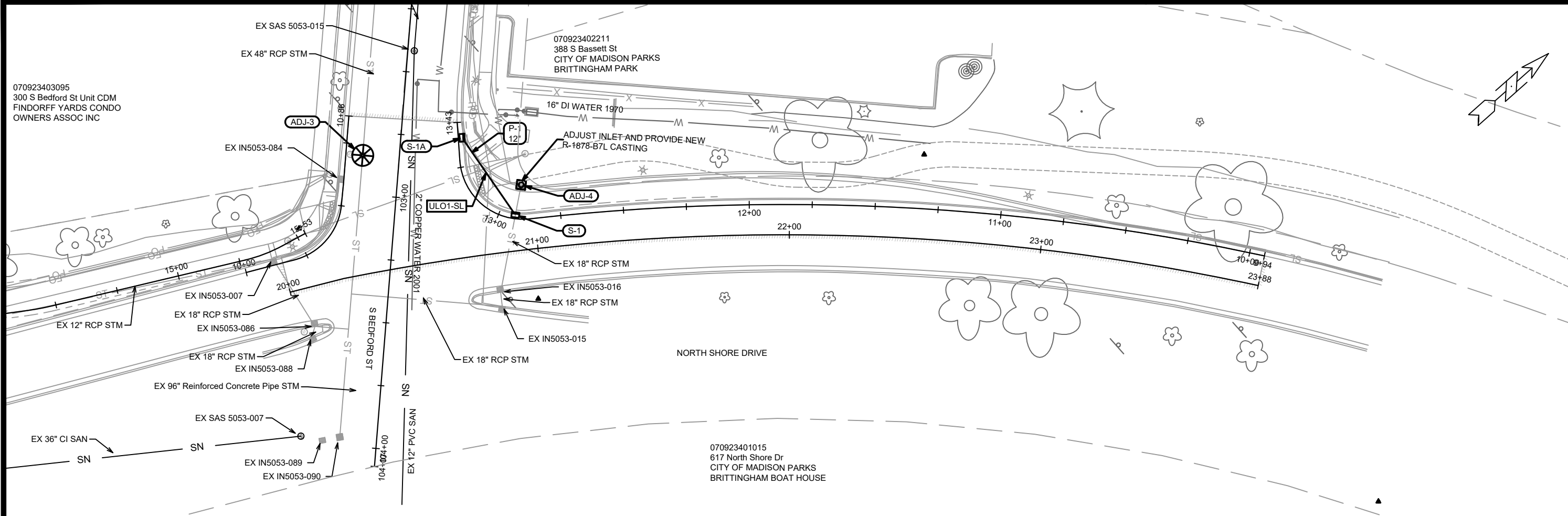
15104  
 MADISON, WI  
 CONTRACT NO: 8769

NORTH SHORE DRIVE PATH - PLAN & PROFILE  
 NORTH SHORE DR PATH  
 M:\DESIGN\Projects\15104\CAD\Severs\15104SWR-PipeNetwork.dwg



15104  
 U-1


070923403095  
 300 S Bedford St Unit CDM  
 FINDORFF YARDS CONDO  
 OWNERS ASSOC INC



MARK	REVISION	DATE	BY
15104	U-2	1/16/2025	10:43 AM

15104  
 MADISON, WI  
 CONTRACT NO: 8769

NORTH SHORE DRIVE - PLAN & PROFILE  
 NORTH SHORE DR PATH  
 M:\DESIGN\Projects\15104\CAD\Sewers\15104SWR-PipeNetwork.dwg

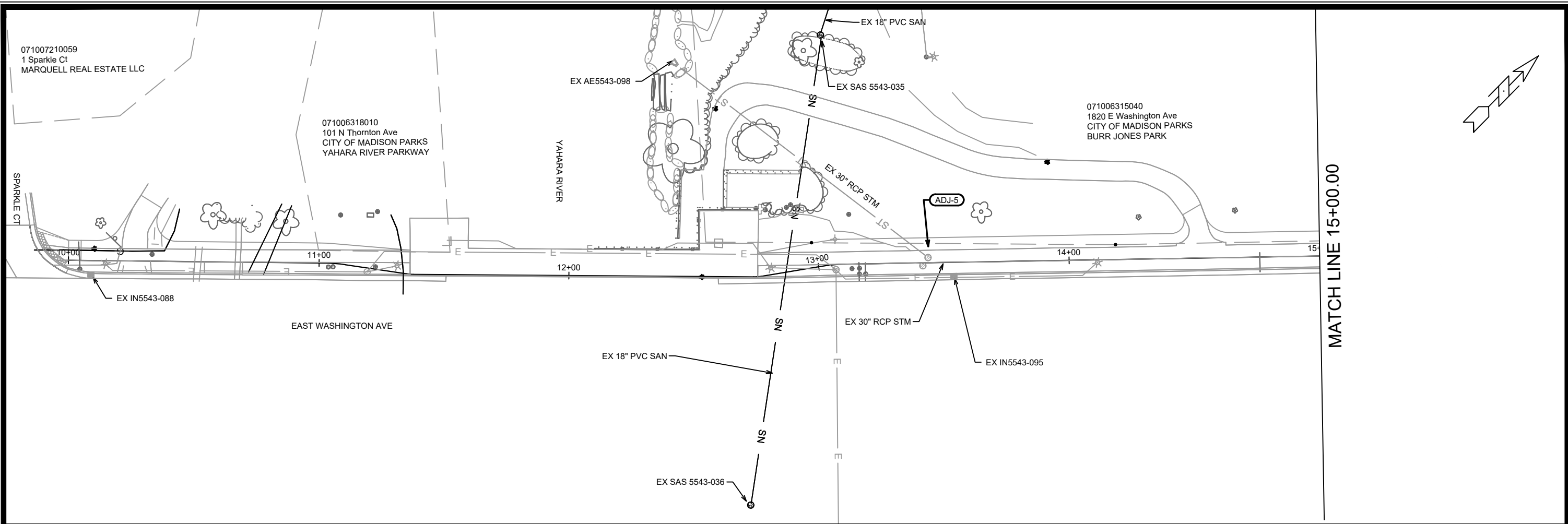
  
 15104  
 U-2



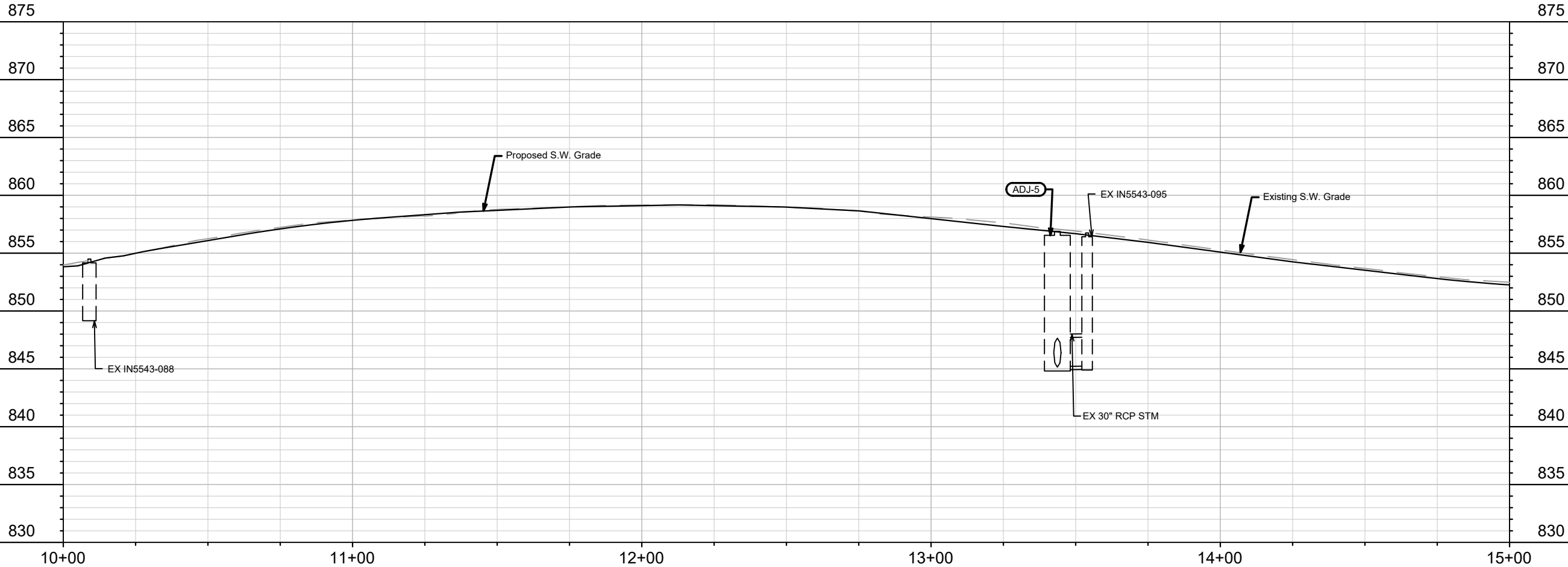
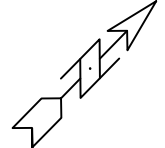
071007210059  
1 Sparkle Ct  
MARQUELL REAL ESTATE LLC

071006318010  
101 N Thornton Ave  
CITY OF MADISON PARKS  
YAHARA RIVER PARKWAY

071006315040  
1820 E Washington Ave  
CITY OF MADISON PARKS  
BURR JONES PARK



MATCH LINE 15+00.00



MARK	REVISION	DATE	BY
15327		1/16/2025 2:19 PM	U-4

15327  
MADISON, WI  
E WASHINGTON AVE SIDEWALK WIDENING - PLAN & PROFILE  
EAST MADISON BIKEWAYS: SAFE STREETS  
CONTRACT NO: 8769  
M:\DESIGN\Projects\15327\CAD\sewers\15327SWR-PipeNetwork.dwg



15327  
U-4



# STORM SEWER SCHEDULE

NORTH SHORE DRIVE PATH

PROJECT NO. 15104

SHEET NO.

U-6

STORM SEWER SCHEDULE

CITY OF MADISON

## PROPOSED STORM STRUCTURES

STRUC. NO.	STATION	LOCATION (OFFSET)	TYPE	TOP OF CASTING	E.I.	DEPTH	NOTES
<b>NORTH SHORE DRIVE</b>							
S-1	20+92.67	LT-14.21	H-INLET	849.49	846.40	3.09	FP; LP; W/R-3067-7004-VB [1]
<b>S BEDFORD ST</b>							
S-1A	102+74.38	LT-24.23	H-INLET	850.16	847.09	3.07	LP; W/R-3067-7004-VB

## ADJUST EXISTING STORM STRUCTURES

STRUC. NO.	ID NO.	STATION	LOCATION (OFFSET)	EX TOC	PROP TOC	ADJ (FT)	NOTES
<b>NORTH SHORE DRIVE</b>							
ADJ-1	PVT STM INLET	12+04.90	RT-2.38	850.84	851.36	0.52	
ADJ-2	IN4953-083	13+58.74	RT-1.21	850.87	850.87	0.00	
ADJ-4	IN5053-017	20+96.23	LT-25.80	849.48	849.90	0.42	[2]
<b>S BEDFORD ST</b>							
ADJ-3	AS5053-083	102+84.49	RT-14.52	849.83	849.82	-0.01	[3]

## STORM SEWER ULOs

ULO NO.	STATION	LOCATION (OFFSET)	TYPE	NOTES
<b>S BEDFORD ST</b>				
ULO1-SL	102+87.41	LT-34.91	STREETLIGHT	

## PROPOSED STORM PIPES

PIPE NO.	FROM (DNSTM)	TO (UPSTM)	DISCH. E.I.	INLET E.I.	PLAN (PAY) LGTH (FT)	PIPE LGTH (FT)	SLOPE (%)	PIPE SIZE	TYPE	NOTES
<b>S BEDFORD ST</b>										
P-1	S-1	S-1A	846.90	847.09	37	34	0.56%	12"	TYPE II	

**NOTE:** PLAN LENGTH (PAY LENGTH) IS FROM CENTER OF STRUCTURE TO CENTER OF STRUCTURE. PIPE LENGTH IS ACTUAL LENGTH OF PIPE FROM STRUCTURE WALL TO STRUCTURE WALL. SLOPE CALCULATED USING PIPE LENGTH.

## SPECIFIC NOTES

- [1] CONNECT TO EXISTING 18" RCP STORM PIPE
- [2] ADJUST INLET AND PROVIDE NEW R-1878-B7L CASTING
- [3] MATCH NEW STREET GRADE

## STANDARD NOTES:

- ABBREVIATIONS: AE = APRON ENDWALL; RCP = REINFORCED CONCRETE PIPE; HERCP = HORIZONTAL ELLIPTICAL REINFORCED CONCRETE PIPE; DNA = DOES NOT APPLY; SAS = SEWER ACCESS STRUCTURE; LP = LOW POINT INLET STRUCTURE; FP = FIELD POURED STRUCTURE; TR = TOP OF CONCRETE ROOF; NCM = NO CROWN MATCH FOR PIPES; UD = UNDERDRAIN
- TOP OF CASTING GRADE GIVEN IS THE TOP OF CURB FOR INLET STRUCTURES AND THE FLOWLINE OF THE CLOSED CASTING FOR SASs.
- TOP OF CONCRETE ROOF (TR) IS 1.25 BELOW TOP OF CASTING UNLESS OTHERWISE NOTED.
- ALL REINFORCED CONCRETE PIPES TO BE CLASS III UNLESS OTHERWISE NOTED.
- SURVEYOR TO CONFIRM THAT ALL INLET STATION / OFFSETS LINE UP WITH PROPOSED CURB AND GUTTER.
- ALL REBAR FOR FIELD POUR STRUCTURES SHALL BE EPOXY COATED. ANY EXPOSED STEEL SHALL BE TOUCHED UP OR RECOATED PRIOR TO USE.
- ALL FIELD POURED SAS STORM STRUCTURES SHALL BE CONSTRUCTED IN ACCORDANCE WITH STANDARD DETAIL DRAWING 5.7.3.
- ALL PRECAST SAS STORM STRUCTURES SHALL BE CONSTRUCTED IN ACCORDANCE WITH STANDARD DETAIL DRAWING 5.7.5.
- ALL STRUCTURES CALLED OUT AS FIELD POURED SHALL BE FIELD POURED. ALL OTHER STRUCTURES (NOT INDICATED AS FIELD POURED) SHALL BE SUBMITTED TO CITY ENGINEERING FOR APPROVAL IF PRECAST STRUCTURES ARE PREFERRED. CONTACT ERIN GETER OF CITY ENGINEERING AT (608) 266-4058 FOR PRECAST APPROVALS, FAX SHOP DRAWINGS TO (608)264-9275, OR EMAIL SHOP DRAWINGS TO EGETER@CITYOFMADISON.COM.

# STORM SEWER SCHEDULE

## PROPOSED STORM STRUCTURES

STRUC. NO.	STATION	LOCATION (OFFSET)	TYPE	TOP OF CASTING	E.I.	DEPTH	NOTES
<b>E WASHINGTON AVE</b>							
S-2	17+85.73	LT-11.86	3X3 STORM SAS	852.43	848.13	4.30	FP; W/R-1550-0054 [1]
S-2A	17+83.63	LT-22.47	H-INLET	851.71	848.18	3.53	W/R-1878-B7G

## ADJUST EXISTING STORM STRUCTURES

STRUC. NO.	ID NO.	STATION	LOCATION (OFFSET)	EX TOC	PROP TOC	ADJ (FT)	NOTES
<b>E WASHINGTON AVE</b>							
ADJ-5	SS5543-097	13+43.68	LT-1.95	857.15	856.88	-0.27	[2]

## REMOVE STORM STRUCTURES

STRUC. NO.	STRUC. ID	STATION	LOCATION (OFFSET)	TYPE	TOP OF CASTING	DEPTH	NOTES
<b>E WASHINGTON AVE</b>							
RS-1	IN5542-040	17+85.73	LT-11.86	H-INLET	851.20	3.07	

## PROPOSED STORM PIPES

PIPE NO.	FROM (DNSTM)	TO (UPSTM)	DISCH. E.I.	INLET E.I.	PLAN (PAY) LGTH (FT)	PIPE LGTH (FT)	SLOPE (%)	PIPE SIZE	TYPE	NOTES
<b>E WASHINGTON AVE</b>										
P-2	S-2	S-2A	848.13	848.18	11	8	0.65%	12"	TYPE II	

**NOTE:** PLAN LENGTH (PAY LENGTH) IS FROM CENTER OF STRUCTURE TO CENTER OF STRUCTURE. PIPE LENGTH IS ACTUAL LENGTH OF PIPE FROM STRUCTURE WALL TO STRUCTURE WALL. SLOPE CALCULATED USING PIPE LENGTH.

## SPECIFIC NOTES

- [1] REPLACE EXISTING INLET WITH NEW STORM SAS, CONNECT TO EXISTING 12" RCP PIPE
- [2] MATCH NEW SIDEWALK GRADE

## STANDARD NOTES:

- ABBREVIATIONS: AE = APRON ENDWALL; RCP = REINFORCED CONCRETE PIPE; HERCP = HORIZONTAL ELLIPTICAL REINFORCED CONCRETE PIPE; DNA = DOES NOT APPLY; SAS = SEWER ACCESS STRUCTURE; LP = LOW POINT INLET STRUCTURE; FP = FIELD POURED STRUCTURE; TR = TOP OF CONCRETE ROOF; NCM = NO CROWN MATCH FOR PIPES; UD = UNDERDRAIN
- TOP OF CASTING GRADE GIVEN IS THE TOP OF CURB FOR INLET STRUCTURES AND THE FLOWLINE OF THE CLOSED CASTING FOR SASs.
- TOP OF CONCRETE ROOF (TR) IS 1.25 BELOW TOP OF CASTING UNLESS OTHERWISE NOTED.
- ALL REINFORCED CONCRETE PIPES TO BE CLASS III UNLESS OTHERWISE NOTED.
- SURVEYOR TO CONFIRM THAT ALL INLET STATION / OFFSETS LINE UP WITH PROPOSED CURB AND GUTTER.
- ALL REBAR FOR FIELD POUR STRUCTURES SHALL BE EPOXY COATED. ANY EXPOSED STEEL SHALL BE TOUCHED UP OR RECOATED PRIOR TO USE.
- ALL FIELD POURED SAS STORM STRUCTURES SHALL BE CONSTRUCTED IN ACCORDANCE WITH STANDARD DETAIL DRAWING 5.7.3.
- ALL PRECAST SAS STORM STRUCTURES SHALL BE CONSTRUCTED IN ACCORDANCE WITH STANDARD DETAIL DRAWING 5.7.5.
- ALL STRUCTURES CALLED OUT AS FIELD POURED SHALL BE FIELD POURED. ALL OTHER STRUCTURES (NOT INDICATED AS FIELD POURED) SHALL BE SUBMITTED TO CITY ENGINEERING FOR APPROVAL IF PRECAST STRUCTURES ARE PREFERRED. CONTACT ERIN GETER OF CITY ENGINEERING AT (608) 266-4058 FOR PRECAST APPROVALS, FAX SHOP DRAWINGS TO (608)264-9275, OR EMAIL SHOP DRAWINGS TO EGETER@CITYOFMADISON.COM.

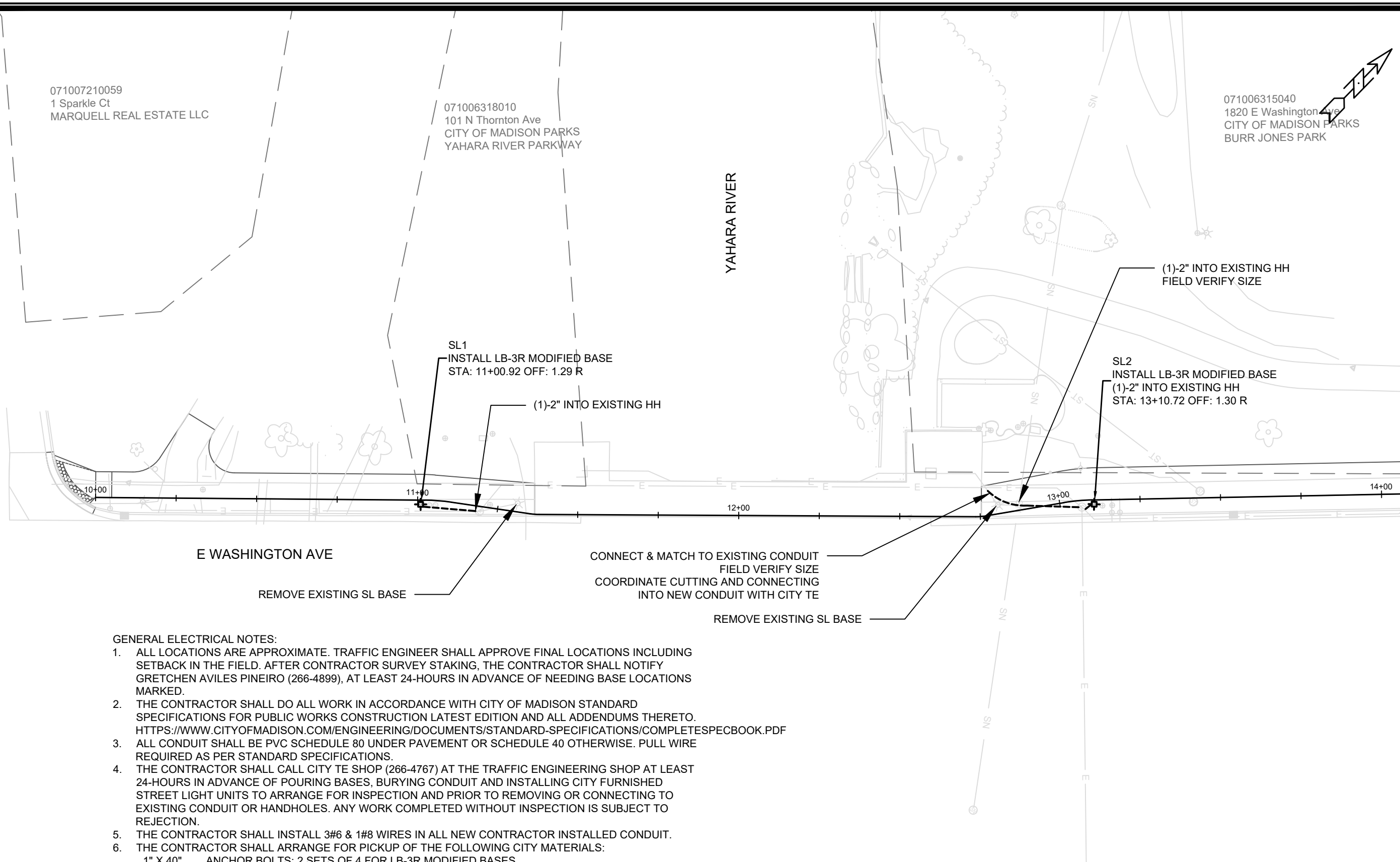
SPARKLE CT

071007210059  
1 Sparkle Ct  
MARQUELL REAL ESTATE LLC

071006318010  
101 N Thornton Ave  
CITY OF MADISON PARKS  
YAHARA RIVER PARKWAY

YAHARA RIVER

071006315040  
1820 E Washington Ave  
CITY OF MADISON PARKS  
BURR JONES PARK



E WASHINGTON AVE

REMOVE EXISTING SL BASE

CONNECT & MATCH TO EXISTING CONDUIT  
FIELD VERIFY SIZE  
COORDINATE CUTTING AND CONNECTING  
INTO NEW CONDUIT WITH CITY TE

REMOVE EXISTING SL BASE

**GENERAL ELECTRICAL NOTES:**

1. ALL LOCATIONS ARE APPROXIMATE. TRAFFIC ENGINEER SHALL APPROVE FINAL LOCATIONS INCLUDING SETBACK IN THE FIELD. AFTER CONTRACTOR SURVEY STAKING, THE CONTRACTOR SHALL NOTIFY GRETCHEN AVILES PINEIRO (266-4899), AT LEAST 24-HOURS IN ADVANCE OF NEEDING BASE LOCATIONS MARKED.
2. THE CONTRACTOR SHALL DO ALL WORK IN ACCORDANCE WITH CITY OF MADISON STANDARD SPECIFICATIONS FOR PUBLIC WORKS CONSTRUCTION LATEST EDITION AND ALL ADDENDUMS THERETO. [HTTPS://WWW.CITYOFMADISON.COM/ENGINEERING/DOCUMENTS/STANDARD-SPECIFICATIONS/COMPLETESPECBOOK.PDF](https://www.cityofmadison.com/engineering/documents/standard-specifications/completespecbook.pdf)
3. ALL CONDUIT SHALL BE PVC SCHEDULE 80 UNDER PAVEMENT OR SCHEDULE 40 OTHERWISE. PULL WIRE REQUIRED AS PER STANDARD SPECIFICATIONS.
4. THE CONTRACTOR SHALL CALL CITY TE SHOP (266-4767) AT THE TRAFFIC ENGINEERING SHOP AT LEAST 24-HOURS IN ADVANCE OF POURING BASES, BURYING CONDUIT AND INSTALLING CITY FURNISHED STREET LIGHT UNITS TO ARRANGE FOR INSPECTION AND PRIOR TO REMOVING OR CONNECTING TO EXISTING CONDUIT OR HANDHOLES. ANY WORK COMPLETED WITHOUT INSPECTION IS SUBJECT TO REJECTION.
5. THE CONTRACTOR SHALL INSTALL 3#6 & 1#8 WIRES IN ALL NEW CONTRACTOR INSTALLED CONDUIT.
6. THE CONTRACTOR SHALL ARRANGE FOR PICKUP OF THE FOLLOWING CITY MATERIALS:  
1" X 40" ANCHOR BOLTS: 2 SETS OF 4 FOR LB-3R MODIFIED BASES

MARK	REVISION	DATE	BY

15327  
MADISON, WI  
CONTRACT NO: 8769

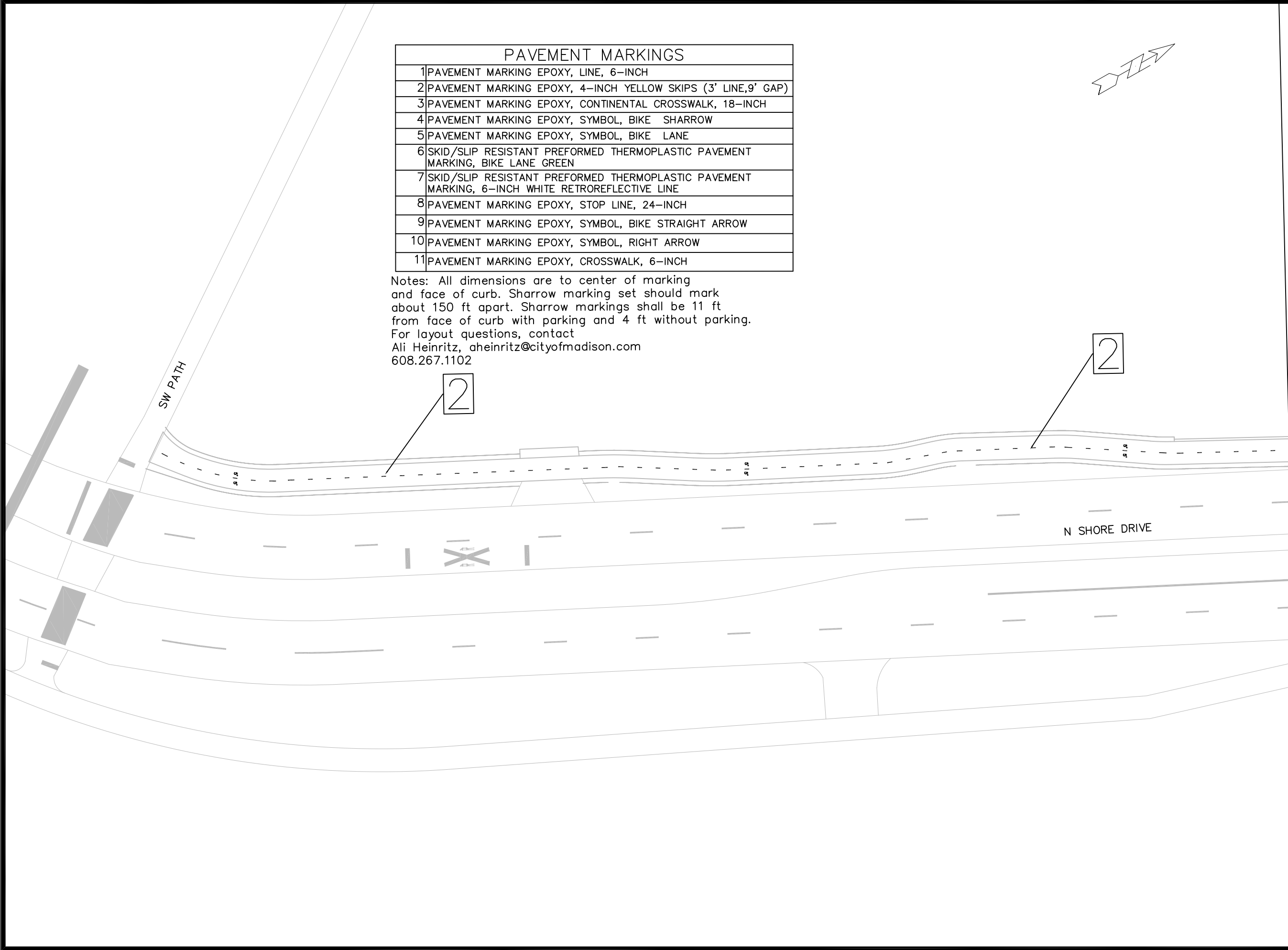
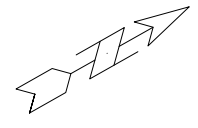
ELECTRICAL PLAN  
EAST MADISON BIKEWAYS: SAFE STREETS  
M:\DESIGN\Projects\15327\CAD\Traffic\15327TE-Electrical.dwg





PAVEMENT MARKINGS	
1	PAVEMENT MARKING EPOXY, LINE, 6-INCH
2	PAVEMENT MARKING EPOXY, 4-INCH YELLOW SKIPS (3' LINE, 9' GAP)
3	PAVEMENT MARKING EPOXY, CONTINENTAL CROSSWALK, 18-INCH
4	PAVEMENT MARKING EPOXY, SYMBOL, BIKE SHARROW
5	PAVEMENT MARKING EPOXY, SYMBOL, BIKE LANE
6	SKID/SLIP RESISTANT PREFORMED THERMOPLASTIC PAVEMENT MARKING, BIKE LANE GREEN
7	SKID/SLIP RESISTANT PREFORMED THERMOPLASTIC PAVEMENT MARKING, 6-INCH WHITE RETROREFLECTIVE LINE
8	PAVEMENT MARKING EPOXY, STOP LINE, 24-INCH
9	PAVEMENT MARKING EPOXY, SYMBOL, BIKE STRAIGHT ARROW
10	PAVEMENT MARKING EPOXY, SYMBOL, RIGHT ARROW
11	PAVEMENT MARKING EPOXY, CROSSWALK, 6-INCH

Notes: All dimensions are to center of marking and face of curb. Sharrow marking set should mark about 150 ft apart. Sharrow markings shall be 11 ft from face of curb with parking and 4 ft without parking. For layout questions, contact Ali Heinritz, aheinritz@cityofmadison.com 608.267.1102



MATCH LINE - 1  
 AT STATION - 0+00.00  
 NEXT SHEET NUMBER: ###

MARK	DESIGNED BY	DATE	REVISION	DATE	BY
15104		1/16/2025			

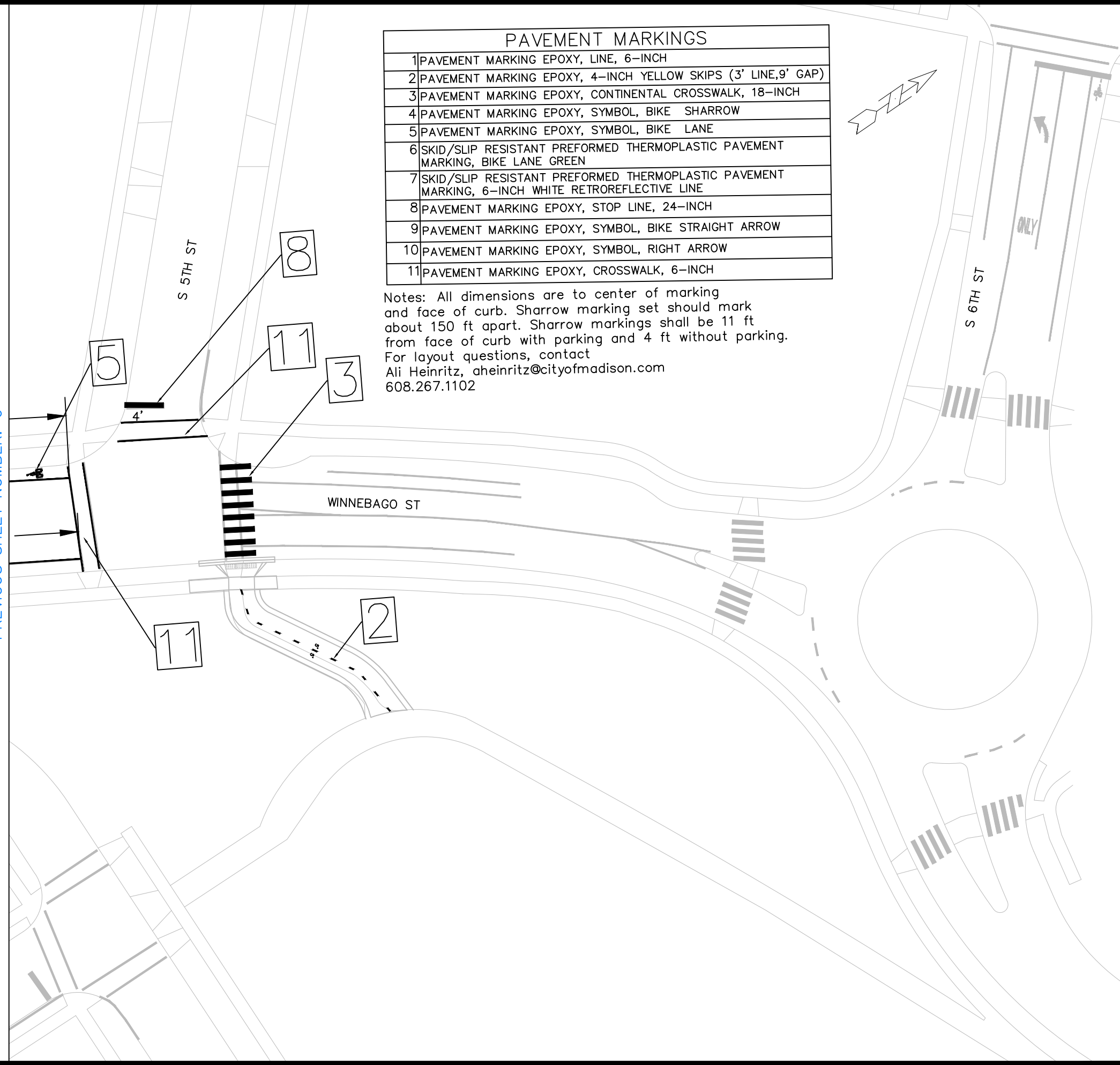
15327TE-PAVEMENTMARKING PLANS - N SHORE PATH 1  
 NORTH SHORE DR PATH  
 15104  
 MADISON, WI  
 8769  
 CONTRACT NO:  
 M:\DESIGN\Projects\15327\CAD\Traffic\15327TE-PavementMarking Plans.dwg



15104  
 M-1



MATCH LINE - 6  
 AT STATION - 0+00.00  
 PREVIOUS SHEET NUMBER: 6



PAVEMENT MARKINGS

1	PAVEMENT MARKING EPOXY, LINE, 6-INCH
2	PAVEMENT MARKING EPOXY, 4-INCH YELLOW SKIPS (3' LINE, 9' GAP)
3	PAVEMENT MARKING EPOXY, CONTINENTAL CROSSWALK, 18-INCH
4	PAVEMENT MARKING EPOXY, SYMBOL, BIKE SHARROW
5	PAVEMENT MARKING EPOXY, SYMBOL, BIKE LANE
6	SKID/SLIP RESISTANT PREFORMED THERMOPLASTIC PAVEMENT MARKING, BIKE LANE GREEN
7	SKID/SLIP RESISTANT PREFORMED THERMOPLASTIC PAVEMENT MARKING, 6-INCH WHITE RETROREFLECTIVE LINE
8	PAVEMENT MARKING EPOXY, STOP LINE, 24-INCH
9	PAVEMENT MARKING EPOXY, SYMBOL, BIKE STRAIGHT ARROW
10	PAVEMENT MARKING EPOXY, SYMBOL, RIGHT ARROW
11	PAVEMENT MARKING EPOXY, CROSSWALK, 6-INCH

Notes: All dimensions are to center of marking and face of curb. Sharrow marking set should mark about 150 ft apart. Sharrow markings shall be 11 ft from face of curb with parking and 4 ft without parking. For layout questions, contact Ali Heinritz, aheinritz@cityofmadison.com 608.267.1102

MARK	REVISION	DATE	BY
15327		10/12/2025	

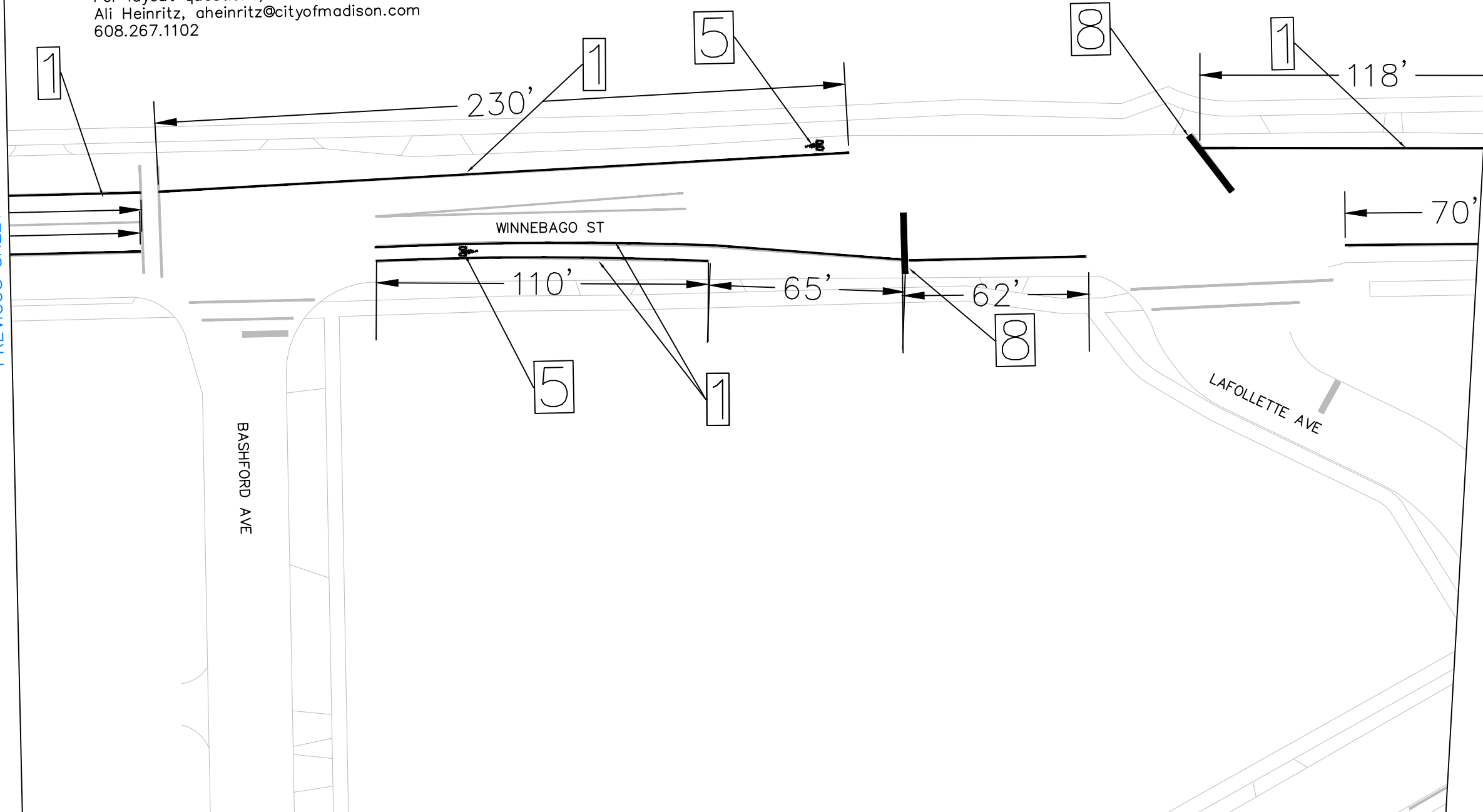
15327TE-PAVEMENTMARKING PLANS - WINNEBAGO PATH 1  
 EAST MADISON BIKEWAYS: SAFE STREETS  
 M:\DESIGN\Projects\15327\CAD\Traffic\15327TE-PavementMarking Plans.dwg  
 15327  
 MADISON, WI  
 8769  
 CONTRACT NO:



PAVEMENT MARKINGS	
1	PAVEMENT MARKING EPOXY, LINE, 6-INCH
2	PAVEMENT MARKING EPOXY, 4-INCH YELLOW SKIPS (3' LINE, 9' GAP)
3	PAVEMENT MARKING EPOXY, CONTINENTAL CROSSWALK, 18-INCH
4	PAVEMENT MARKING EPOXY, SYMBOL, BIKE SHARROW
5	PAVEMENT MARKING EPOXY, SYMBOL, BIKE LANE
6	SKID/SLIP RESISTANT PREFORMED THERMOPLASTIC PAVEMENT MARKING, BIKE LANE GREEN
7	SKID/SLIP RESISTANT PREFORMED THERMOPLASTIC PAVEMENT MARKING, 6-INCH WHITE RETROREFLECTIVE LINE
8	PAVEMENT MARKING EPOXY, STOP LINE, 24-INCH
9	PAVEMENT MARKING EPOXY, SYMBOL, BIKE STRAIGHT ARROW
10	PAVEMENT MARKING EPOXY, SYMBOL, RIGHT ARROW
11	PAVEMENT MARKING EPOXY, CROSSWALK, 6-INCH

Notes: All dimensions are to center of marking and face of curb. Sharrow marking set should mark about 150 ft apart. Sharrow markings shall be 11 ft from face of curb with parking and 4 ft without parking. For layout questions, contact Ali Heinritz, aheinritz@cityofmadison.com 608.267.1102

MATCH LINE - 5  
AT STATION - 0+00.00  
PREVIOUS SHEET NUMBER: 5



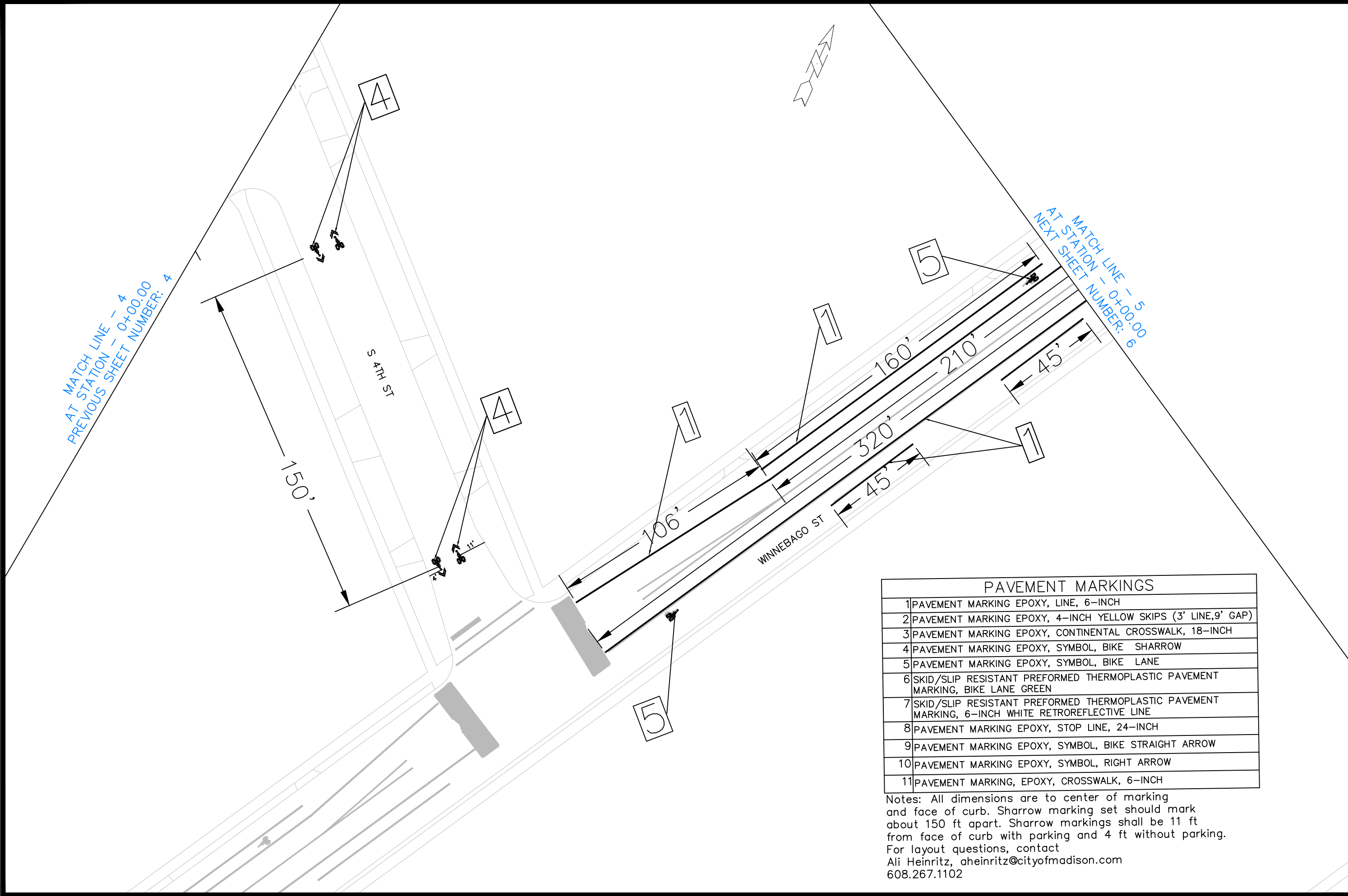
MATCH LINE - 6  
AT STATION - 0+00.00  
NEXT SHEET NUMBER: 7

MARK	REVISION	DATE	BY
15327		1/16/2025 10:16 AM	M-4

15327TE-PAVEMENTMARKING PLANS - WINNEBAGO PATH 2  
EAST MADISON BIKEWAYS: SAFE STREETS  
M:\DESIGN\Projects\15327\CAD\Traffic\15327TE-PavementMarking Plans.dwg  
15327  
MADISON, WI  
8769  
CONTRACT NO:



15327  
M-4



PAVEMENT MARKINGS	
1	PAVEMENT MARKING EPOXY, LINE, 6-INCH
2	PAVEMENT MARKING EPOXY, 4-INCH YELLOW SKIPS (3' LINE, 9' GAP)
3	PAVEMENT MARKING EPOXY, CONTINENTAL CROSSWALK, 18-INCH
4	PAVEMENT MARKING EPOXY, SYMBOL, BIKE SHARROW
5	PAVEMENT MARKING EPOXY, SYMBOL, BIKE LANE
6	SKID/SLIP RESISTANT PREFORMED THERMOPLASTIC PAVEMENT MARKING, BIKE LANE GREEN
7	SKID/SLIP RESISTANT PREFORMED THERMOPLASTIC PAVEMENT MARKING, 6-INCH WHITE RETROREFLECTIVE LINE
8	PAVEMENT MARKING EPOXY, STOP LINE, 24-INCH
9	PAVEMENT MARKING EPOXY, SYMBOL, BIKE STRAIGHT ARROW
10	PAVEMENT MARKING EPOXY, SYMBOL, RIGHT ARROW
11	PAVEMENT MARKING, EPOXY, CROSSWALK, 6-INCH

Notes: All dimensions are to center of marking and face of curb. Sharrow marking set should mark about 150 ft apart. Sharrow markings shall be 11 ft from face of curb with parking and 4 ft without parking. For layout questions, contact Ali Heinritz, aheinritz@cityofmadison.com 608.267.1102

MARK	REVISION	DATE	BY
15327	1/16/2025	10:19 AM	M-5

15327  
 MADISON, WI  
 EAST MADISON BIKEWAYS: SAFE STREETS  
 CONTRACT NO: 8769

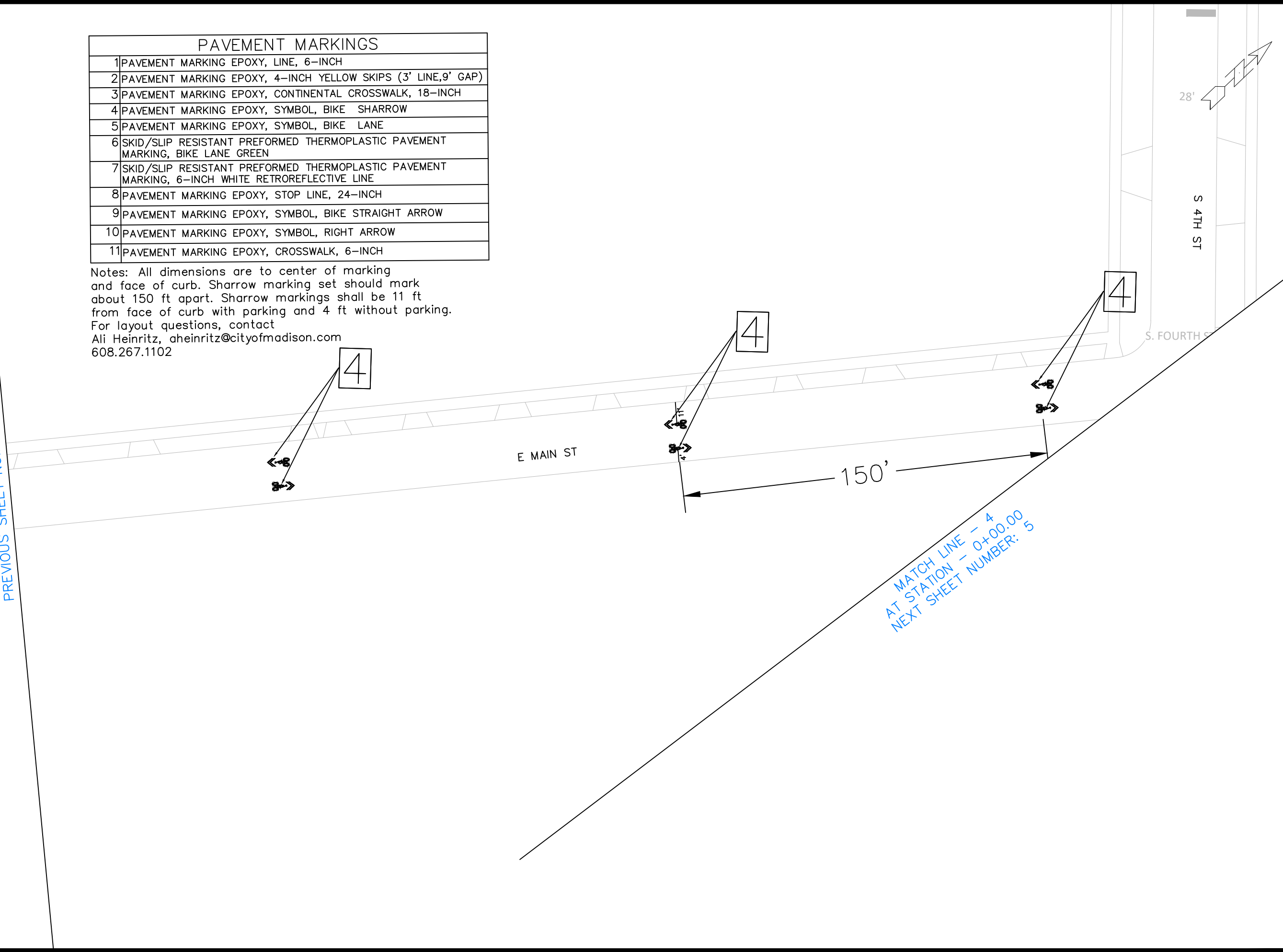


15327  
 M-5

PAVEMENT MARKINGS	
1	PAVEMENT MARKING EPOXY, LINE, 6-INCH
2	PAVEMENT MARKING EPOXY, 4-INCH YELLOW SKIPS (3' LINE, 9' GAP)
3	PAVEMENT MARKING EPOXY, CONTINENTAL CROSSWALK, 18-INCH
4	PAVEMENT MARKING EPOXY, SYMBOL, BIKE SHARROW
5	PAVEMENT MARKING EPOXY, SYMBOL, BIKE LANE
6	SKID/SLIP RESISTANT PREFORMED THERMOPLASTIC PAVEMENT MARKING, BIKE LANE GREEN
7	SKID/SLIP RESISTANT PREFORMED THERMOPLASTIC PAVEMENT MARKING, 6-INCH WHITE RETROREFLECTIVE LINE
8	PAVEMENT MARKING EPOXY, STOP LINE, 24-INCH
9	PAVEMENT MARKING EPOXY, SYMBOL, BIKE STRAIGHT ARROW
10	PAVEMENT MARKING EPOXY, SYMBOL, RIGHT ARROW
11	PAVEMENT MARKING EPOXY, CROSSWALK, 6-INCH

Notes: All dimensions are to center of marking and face of curb. Sharrow marking set should mark about 150 ft apart. Sharrow markings shall be 11 ft from face of curb with parking and 4 ft without parking. For layout questions, contact Ali Heinritz, aheinritz@cityofmadison.com 608.267.1102

MATCH LINE - 3  
AT STATION - 0+00.00  
PREVIOUS SHEET NUMBER: 3



MATCH LINE - 4  
AT STATION - 0+00.00  
NEXT SHEET NUMBER: 5

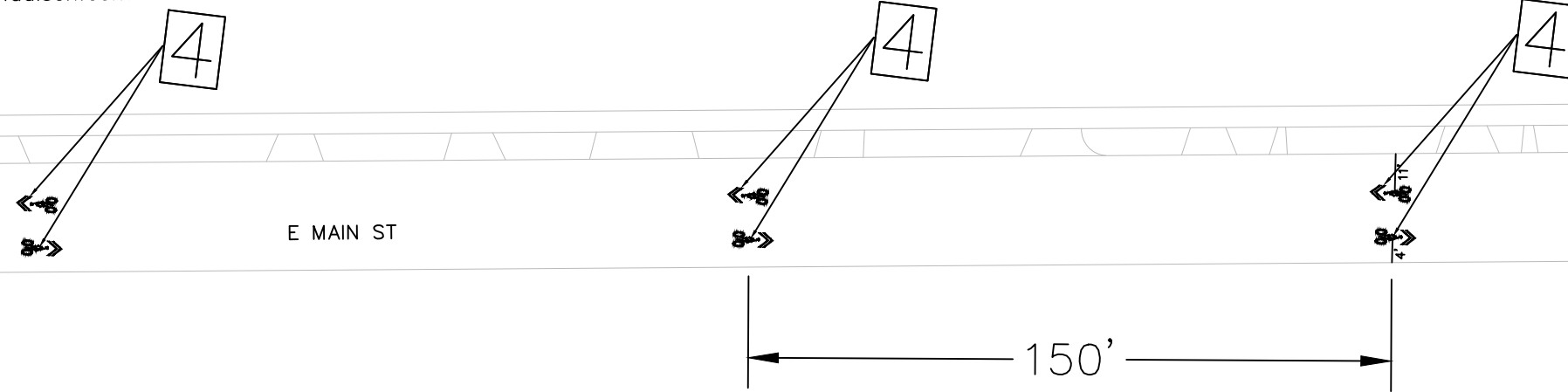
MARK	REVISION	DATE	BY
15327	1/16/2025	10:23 AM	M-6

15327  
MADISON, WI  
EAST MADISON BIKEWAYS: SAFE STREETS  
CONTRACT NO: 8769  
M-6

MATCH LINE - 2  
 AT STATION - 0+00.00  
 PREVIOUS SHEET NUMBER: 2

PAVEMENT MARKINGS	
1	PAVEMENT MARKING EPOXY, LINE, 6-INCH
2	PAVEMENT MARKING EPOXY, 4-INCH YELLOW SKIPS (3' LINE, 9' GAP)
3	PAVEMENT MARKING EPOXY, CONTINENTAL CROSSWALK, 18-INCH
4	PAVEMENT MARKING EPOXY, SYMBOL, BIKE SHARROW
5	PAVEMENT MARKING EPOXY, SYMBOL, BIKE LANE
6	SKID/SLIP RESISTANT PREFORMED THERMOPLASTIC PAVEMENT MARKING, BIKE LANE GREEN
7	SKID/SLIP RESISTANT PREFORMED THERMOPLASTIC PAVEMENT MARKING, 6-INCH WHITE RETROREFLECTIVE LINE
8	PAVEMENT MARKING EPOXY, STOP LINE, 24-INCH
9	PAVEMENT MARKING EPOXY, SYMBOL, BIKE STRAIGHT ARROW
10	PAVEMENT MARKING EPOXY, SYMBOL, RIGHT ARROW
11	PAVEMENT MARKING EPOXY, CROSSWALK, 6-INCH

Notes: All dimensions are to center of marking and face of curb. Sharrow marking set should mark about 150 ft apart. Sharrow markings shall be 11 ft from face of curb with parking and 4 ft without parking. For layout questions, contact Ali Heinritz, aheinritz@cityofmadison.com 608.267.1102



MATCH LINE - 3  
 AT STATION - 0+00.00  
 NEXT SHEET NUMBER: 4

MARK	REVISION	DATE	BY
15327			

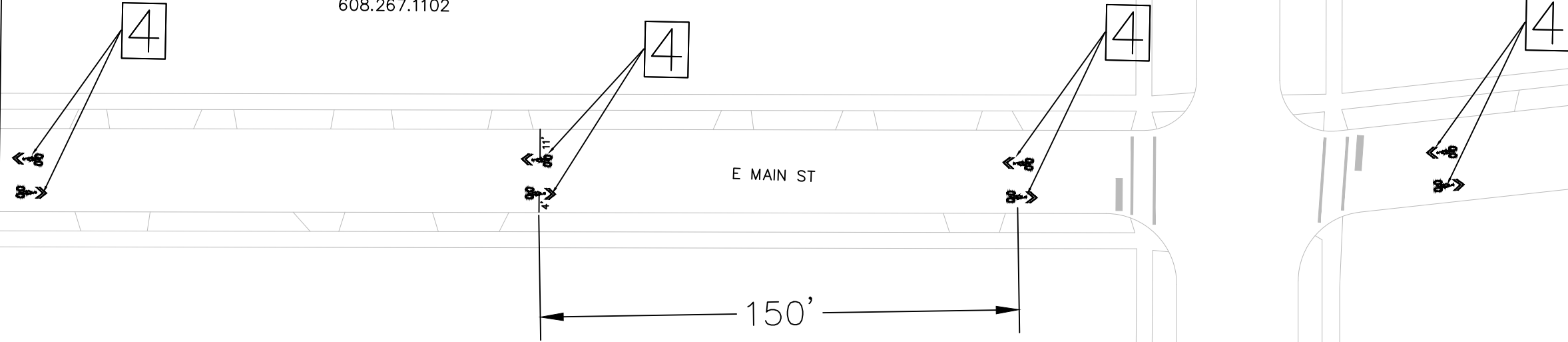
15327TE-PAVEMENTMARKING PLANS - MAIN ST 2  
 EAST MADISON BIKEWAYS: SAFE STREETS  
 M:\DESIGN\Projects\15327\CAD\Traffic\15327TE-PavementMarking Plans.dwg

15327  
 MADISON, WI  
 8769  
 CONTRACT NO:



15327  
 M-7

MATCH LINE - 1  
 AT STATION - 0+00.00  
 PREVIOUS SHEET NUMBER: 1



PAVEMENT MARKINGS	
1	PAVEMENT MARKING EPOXY, LINE, 6-INCH
2	PAVEMENT MARKING EPOXY, 4-INCH YELLOW SKIPS (3' LINE, 9' GAP)
3	PAVEMENT MARKING EPOXY, CONTINENTAL CROSSWALK, 18-INCH
4	PAVEMENT MARKING EPOXY, SYMBOL, BIKE SHARROW
5	PAVEMENT MARKING EPOXY, SYMBOL, BIKE LANE
6	SKID/SLIP RESISTANT PREFORMED THERMOPLASTIC PAVEMENT MARKING, BIKE LANE GREEN
7	SKID/SLIP RESISTANT PREFORMED THERMOPLASTIC PAVEMENT MARKING, 6-INCH WHITE RETROREFLECTIVE LINE
8	PAVEMENT MARKING EPOXY, STOP LINE, 24-INCH
9	PAVEMENT MARKING EPOXY, SYMBOL, BIKE STRAIGHT ARROW
10	PAVEMENT MARKING EPOXY, SYMBOL, RIGHT ARROW
11	PAVEMENT MARKING EPOXY, CROSSWALK, 6-INCH

Notes: All dimensions are to center of marking and face of curb. Sharrow marking set should mark about 150 ft apart. Sharrow markings shall be 11 ft from face of curb with parking and 4 ft without parking. For layout questions, contact Ali Heinritz, aheinritz@cityofmadison.com 608.267.1102

S 2ND ST

MATCH LINE - 2  
 AT STATION - 0+00.00  
 NEXT SHEET NUMBER: 3



15327  
 M-8

15327TE-PAVEMENTMARKING PLANS - MAIN ST 3  
 EAST MADISON BIKEWAYS: SAFE STREETS  
 M:\DESIGN\Projects\15327\CAD\Traffic\15327TE-PavementMarking Plans.dwg

15327  
 MADISON, WI  
 8769  
 CONTRACT NO:

MARK	DESIGNED BY	AJC	DATE	REVISION	DATE	BY
15327			1/16/2025	10:29 AM		

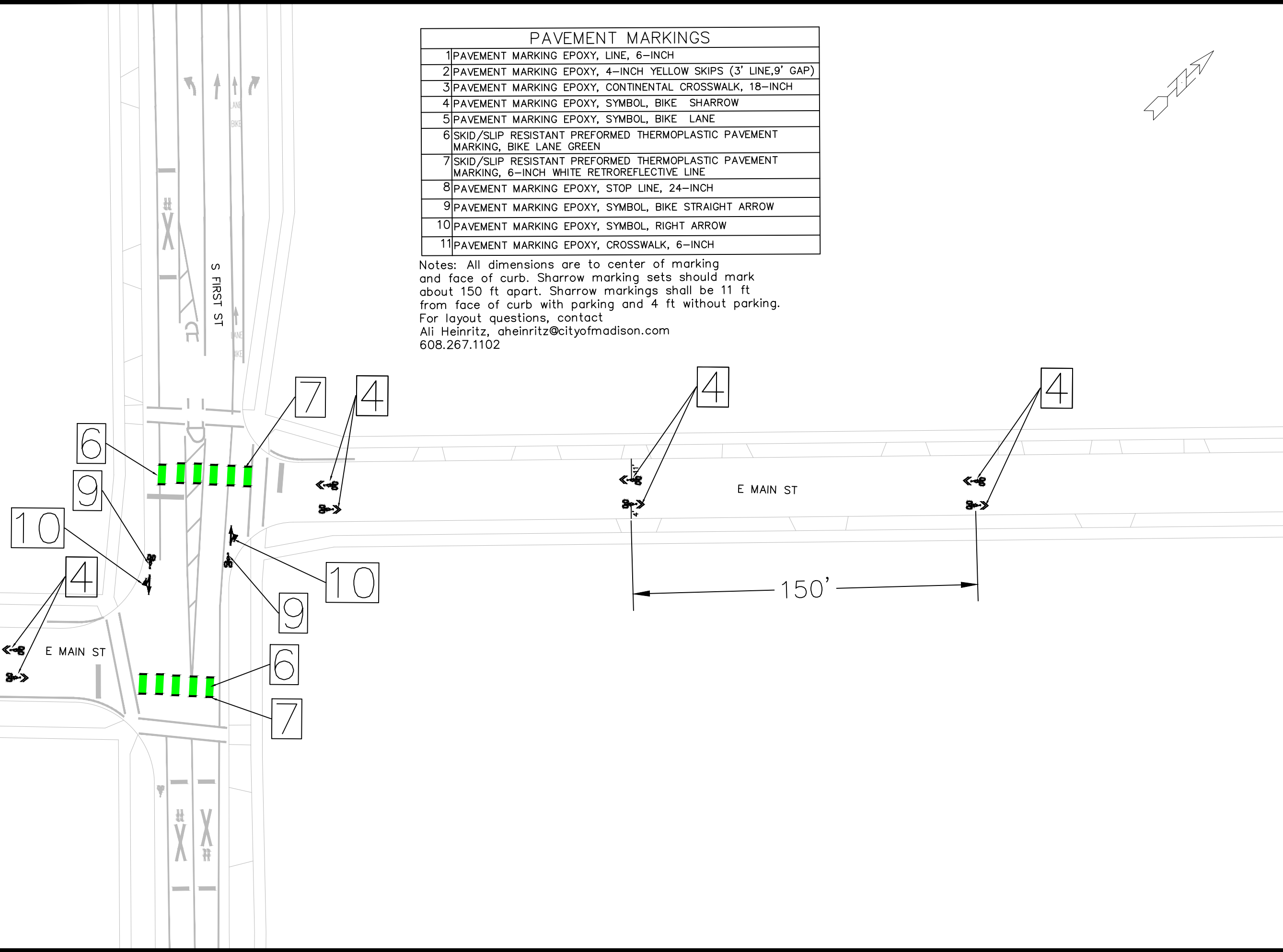
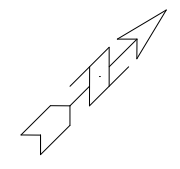
Scale: 1" = 40'

M-8



PAVEMENT MARKINGS	
1	PAVEMENT MARKING EPOXY, LINE, 6-INCH
2	PAVEMENT MARKING EPOXY, 4-INCH YELLOW SKIPS (3' LINE, 9' GAP)
3	PAVEMENT MARKING EPOXY, CONTINENTAL CROSSWALK, 18-INCH
4	PAVEMENT MARKING EPOXY, SYMBOL, BIKE SHARROW
5	PAVEMENT MARKING EPOXY, SYMBOL, BIKE LANE
6	SKID/SLIP RESISTANT PREFORMED THERMOPLASTIC PAVEMENT MARKING, BIKE LANE GREEN
7	SKID/SLIP RESISTANT PREFORMED THERMOPLASTIC PAVEMENT MARKING, 6-INCH WHITE RETROREFLECTIVE LINE
8	PAVEMENT MARKING EPOXY, STOP LINE, 24-INCH
9	PAVEMENT MARKING EPOXY, SYMBOL, BIKE STRAIGHT ARROW
10	PAVEMENT MARKING EPOXY, SYMBOL, RIGHT ARROW
11	PAVEMENT MARKING EPOXY, CROSSWALK, 6-INCH

Notes: All dimensions are to center of marking and face of curb. Sharrow marking sets should mark about 150 ft apart. Sharrow markings shall be 11 ft from face of curb with parking and 4 ft without parking. For layout questions, contact Ali Heinritz, aheinritz@cityofmadison.com 608.267.1102



MATCH LINE - 1  
 AT STATION - 0+00.00  
 NEXT SHEET NUMBER: 2

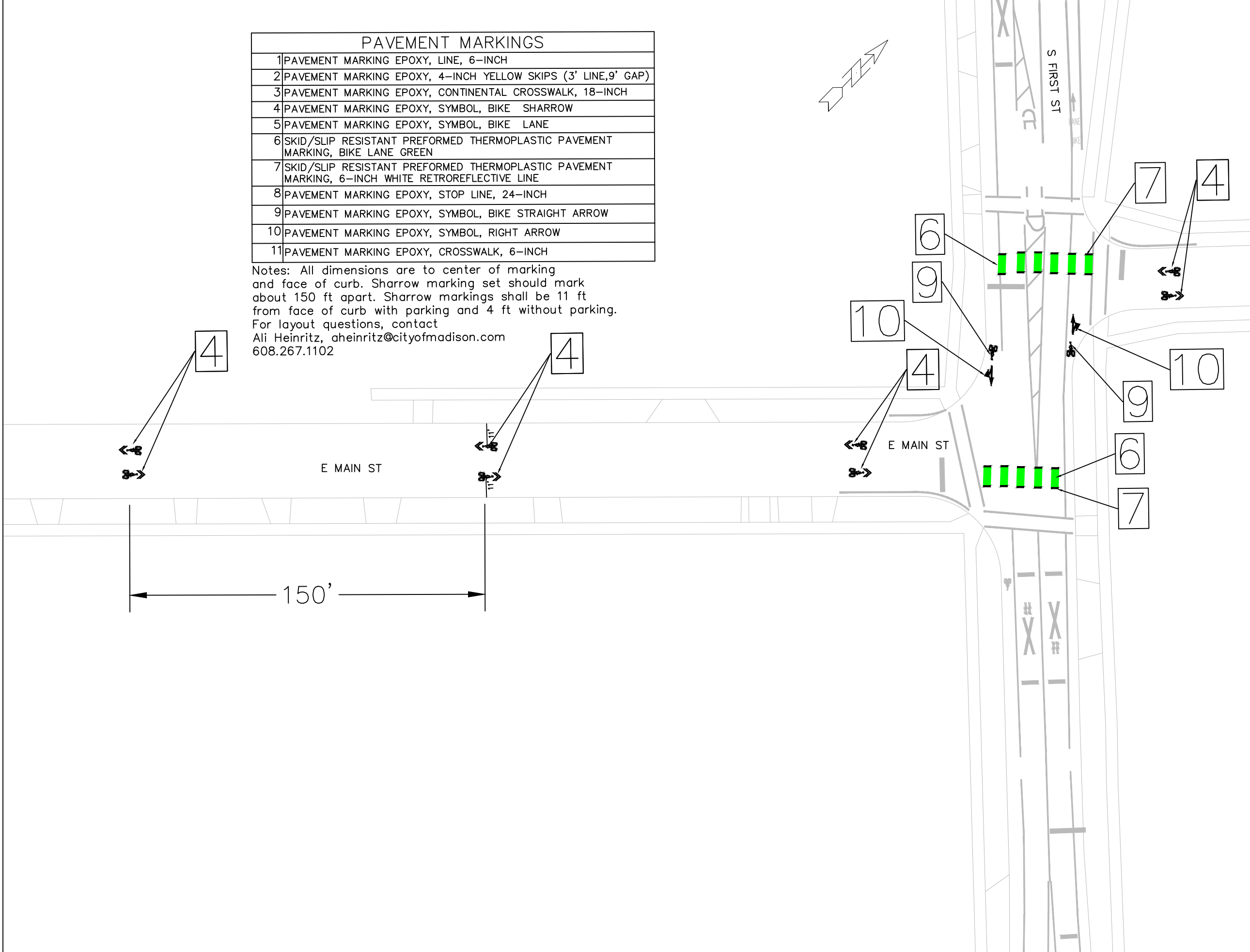
15327		15327	
EAST MADISON BIKEWAYS: SAFE STREETS		MADISON, WI	
CONTRACT NO: 8769		15327	
M:\DESIGN\Projects\15327\CAD\Traffic\15327TE-PavementMarking Plans.dwg		M-9	



MATCH LINE - 3  
 AT STATION - 0+00.00  
 PREVIOUS SHEET NUMBER: ###

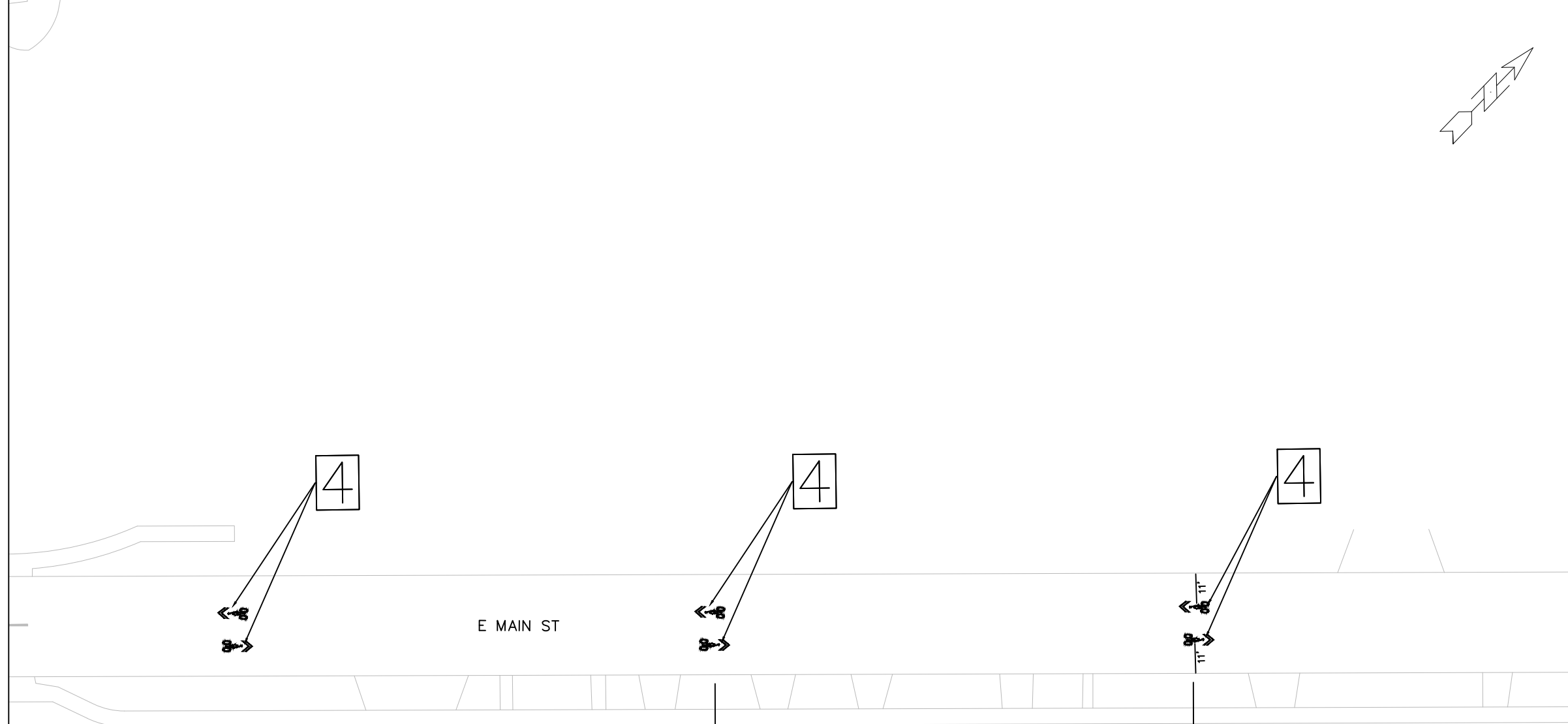
PAVEMENT MARKINGS	
1	PAVEMENT MARKING EPOXY, LINE, 6-INCH
2	PAVEMENT MARKING EPOXY, 4-INCH YELLOW SKIPS (3' LINE, 9' GAP)
3	PAVEMENT MARKING EPOXY, CONTINENTAL CROSSWALK, 18-INCH
4	PAVEMENT MARKING EPOXY, SYMBOL, BIKE SHARROW
5	PAVEMENT MARKING EPOXY, SYMBOL, BIKE LANE
6	SKID/SLIP RESISTANT PREFORMED THERMOPLASTIC PAVEMENT MARKING, BIKE LANE GREEN
7	SKID/SLIP RESISTANT PREFORMED THERMOPLASTIC PAVEMENT MARKING, 6-INCH WHITE RETROREFLECTIVE LINE
8	PAVEMENT MARKING EPOXY, STOP LINE, 24-INCH
9	PAVEMENT MARKING EPOXY, SYMBOL, BIKE STRAIGHT ARROW
10	PAVEMENT MARKING EPOXY, SYMBOL, RIGHT ARROW
11	PAVEMENT MARKING EPOXY, CROSSWALK, 6-INCH

Notes: All dimensions are to center of marking and face of curb. Sharrow marking set should mark about 150 ft apart. Sharrow markings shall be 11 ft from face of curb with parking and 4 ft without parking. For layout questions, contact Ali Heinritz, aheinritz@cityofmadison.com 608.267.1102



15327		15327	15327
EAST MADISON BIKEWAYS: SAFE STREETS		MADISON, WI	M-10
15327TE-PAVEMENTMARKING PLANS - MAIN ST 5		8769	M-10
M:\DESIGN\Projects\15327\CAD\Traffic\15327TE-PavementMarking Plans.dwg		CONTRACT NO:	15327
		DESIGNED BY: AUC	DATE: 1/16/2025 10:36 AM
15327		REVISION	BY
M-10		Scale: 1" = 40'	

MATCH LINE - 2  
 AT STATION - 0+00.00  
 PREVIOUS SHEET NUMBER: ###



MATCH LINE - 3  
 AT STATION - 0+00.00  
 NEXT SHEET NUMBER: ###

PAVEMENT MARKINGS

1	PAVEMENT MARKING EPOXY, LINE, 6-INCH
2	PAVEMENT MARKING EPOXY, 4-INCH YELLOW SKIPS (3' LINE, 9' GAP)
3	PAVEMENT MARKING EPOXY, CONTINENTAL CROSSWALK, 18-INCH
4	PAVEMENT MARKING EPOXY, SYMBOL, BIKE SHARROW
5	PAVEMENT MARKING EPOXY, SYMBOL, BIKE LANE
6	SKID/SLIP RESISTANT PREFORMED THERMOPLASTIC PAVEMENT MARKING, BIKE LANE GREEN
7	SKID/SLIP RESISTANT PREFORMED THERMOPLASTIC PAVEMENT MARKING, 6-INCH WHITE RETROREFLECTIVE LINE
8	PAVEMENT MARKING EPOXY, STOP LINE, 24-INCH
9	PAVEMENT MARKING EPOXY, SYMBOL, BIKE STRAIGHT ARROW
10	PAVEMENT MARKING EPOXY, SYMBOL, RIGHT ARROW
11	PAVEMENT MARKING EPOXY, CROSSWALK, 6-INCH

Notes: All dimensions are to center of marking and face of curb. Sharrow marking set should mark about 150 ft apart. Sharrow markings shall be 11 ft from face of curb with parking and 4 ft without parking. For layout questions, contact Ali Heinritz, aheinritz@cityofmadison.com 608.267.1102

MARK	REVISION	DATE	BY
15327	1/16/2025 10:39 AM		M-11

15327  
 MADISON, WI  
 EAST MADISON BIKEWAYS: SAFE STREETS  
 CONTRACT NO: 8769  
 M:\DESIGN\Projects\15327\CAD\Traffic\15327TE-PavementMarking Plans.dwg

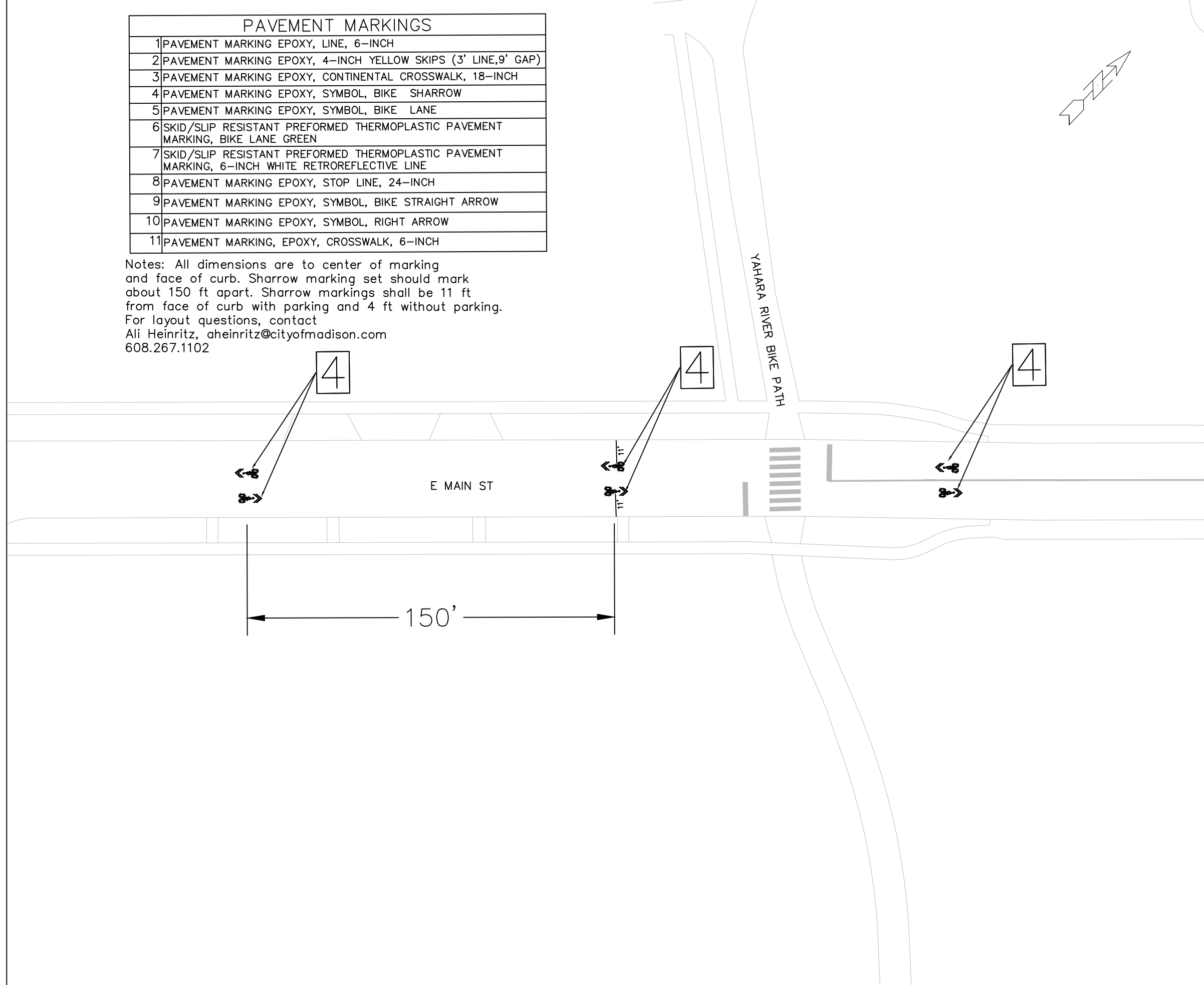


15327  
 M-11

PAVEMENT MARKINGS	
1	PAVEMENT MARKING EPOXY, LINE, 6-INCH
2	PAVEMENT MARKING EPOXY, 4-INCH YELLOW SKIPS (3' LINE, 9' GAP)
3	PAVEMENT MARKING EPOXY, CONTINENTAL CROSSWALK, 18-INCH
4	PAVEMENT MARKING EPOXY, SYMBOL, BIKE SHARROW
5	PAVEMENT MARKING EPOXY, SYMBOL, BIKE LANE
6	SKID/SLIP RESISTANT PREFORMED THERMOPLASTIC PAVEMENT MARKING, BIKE LANE GREEN
7	SKID/SLIP RESISTANT PREFORMED THERMOPLASTIC PAVEMENT MARKING, 6-INCH WHITE RETROREFLECTIVE LINE
8	PAVEMENT MARKING EPOXY, STOP LINE, 24-INCH
9	PAVEMENT MARKING EPOXY, SYMBOL, BIKE STRAIGHT ARROW
10	PAVEMENT MARKING EPOXY, SYMBOL, RIGHT ARROW
11	PAVEMENT MARKING, EPOXY, CROSSWALK, 6-INCH

Notes: All dimensions are to center of marking and face of curb. Sharrow marking set should mark about 150 ft apart. Sharrow markings shall be 11 ft from face of curb with parking and 4 ft without parking. For layout questions, contact Ali Heinritz, aheinritz@cityofmadison.com 608.267.1102

MATCH LINE - 1  
AT STATION - 0+00.00  
PREVIOUS SHEET NUMBER: ###



MATCH LINE - 2  
AT STATION - 0+00.00  
NEXT SHEET NUMBER: ###



15327  
M-12

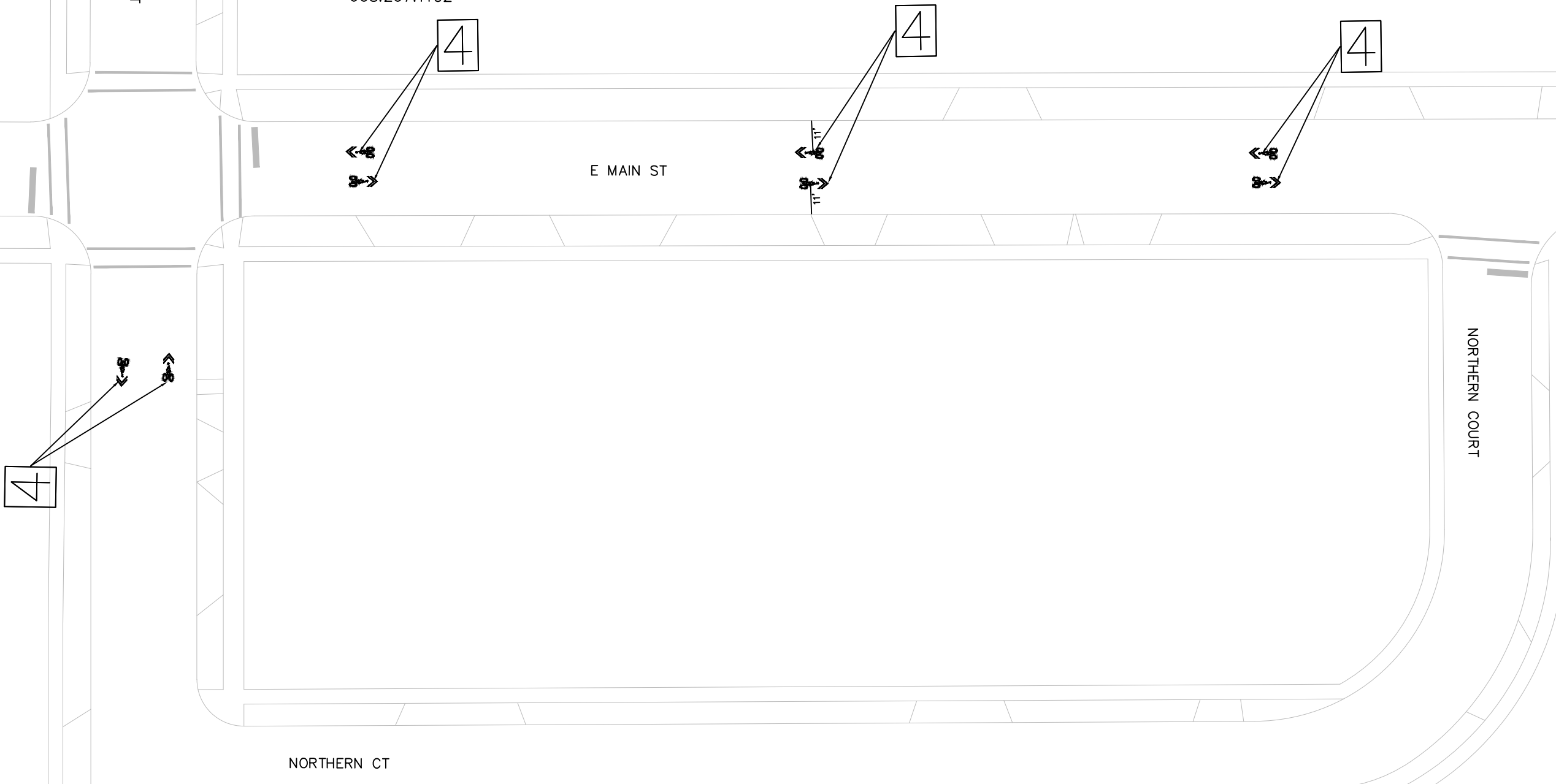
15327TE-PAVEMENTMARKING PLANS - MAIN ST 7  
EAST MADISON BIKEWAYS: SAFE STREETS  
M:\DESIGN\Projects\15327\CAD\Traffic\15327TE-PavementMarking Plans.dwg

15327  
MADISON, WI  
8769  
CONTRACT NO:

MARK	REVISION	DATE	BY
15327	1/16/2025 10:43 AM		
Designed By: AJC			Scale: 1" = 40'
M-12			

PAVEMENT MARKINGS	
1	PAVEMENT MARKING EPOXY, LINE, 6-INCH
2	PAVEMENT MARKING EPOXY, 4-INCH YELLOW SKIPS (3' LINE, 9' GAP)
3	PAVEMENT MARKING EPOXY, CONTINENTAL CROSSWALK, 18-INCH
4	PAVEMENT MARKING EPOXY, SYMBOL, BIKE SHARROW
5	PAVEMENT MARKING EPOXY, SYMBOL, BIKE LANE
6	SKID/SLIP RESISTANT PREFORMED THERMOPLASTIC PAVEMENT MARKING, BIKE LANE GREEN
7	SKID/SLIP RESISTANT PREFORMED THERMOPLASTIC PAVEMENT MARKING, 6-INCH WHITE RETROREFLECTIVE LINE
8	PAVEMENT MARKING EPOXY, STOP LINE, 24-INCH
9	PAVEMENT MARKING EPOXY, SYMBOL, BIKE STRAIGHT ARROW
10	PAVEMENT MARKING EPOXY, SYMBOL, RIGHT ARROW
11	PAVEMENT MARKING EPOXY, CROSSWALK, 6-INCH

Notes: All dimensions are to center of marking and face of curb. Sharrow marking set should mark about 150 ft apart. Sharrow markings shall be 11 ft from face of curb with parking and 4 ft without parking. For layout questions, contact Ali Heinritz, aheinritz@cityofmadison.com 608.267.1102



MATCH LINE - 1  
 AT STATION - 0+00.00  
 NEXT SHEET NUMBER: ###

MARK	REVISION	DATE	BY
15327			

15327TE-PAVEMENTMARKING PLANS - MAIN ST 8  
 EAST MADISON BIKEWAYS: SAFE STREETS  
 M:\DESIGN\Projects\15327\CAD\Traffic\15327TE-PavementMarking Plans.dwg

15327  
 MADISON, WI  
 8769  
 CONTRACT NO:

E WILSON ST

DEWEY CT

S DICKINSON ST

NORTHERN CT

PAVEMENT MARKINGS	
1	PAVEMENT MARKING EPOXY, LINE, 6-INCH
2	PAVEMENT MARKING EPOXY, 4-INCH YELLOW SKIPS (3' LINE, 9' GAP)
3	PAVEMENT MARKING EPOXY, CONTINENTAL CROSSWALK, 18-INCH
4	PAVEMENT MARKING EPOXY, SYMBOL, BIKE SHARROW
5	PAVEMENT MARKING EPOXY, SYMBOL, BIKE LANE
6	SKID/SLIP RESISTANT PREFORMED THERMOPLASTIC PAVEMENT MARKING, BIKE LANE GREEN
7	SKID/SLIP RESISTANT PREFORMED THERMOPLASTIC PAVEMENT MARKING, 6-INCH WHITE RETROREFLECTIVE LINE
8	PAVEMENT MARKING EPOXY, STOP LINE, 24-INCH
9	PAVEMENT MARKING EPOXY, SYMBOL, BIKE STRAIGHT ARROW
10	PAVEMENT MARKING EPOXY, SYMBOL, RIGHT ARROW
11	PAVEMENT MARKING EPOXY, CROSSWALK, 6-INCH

Notes: All dimensions are to center of marking and face of curb. Sharrow marking set should mark about 150 ft apart. Sharrow markings shall be 11 ft from face of curb with parking and 4 ft without parking. For layout questions, contact Ali Heinritz, aheinritz@cityofmadison.com 608.267.1102



MARK	REVISION	DATE	BY
15327			

15327TE-PAVEMENTMARKING PLANS - DICKINSON  
 EAST MADISON BIKEWAYS: SAFE STREETS  
 M:\DESIGN\Projects\15327\CAD\Traffic\15327TE-PavementMarking Plans.dwg

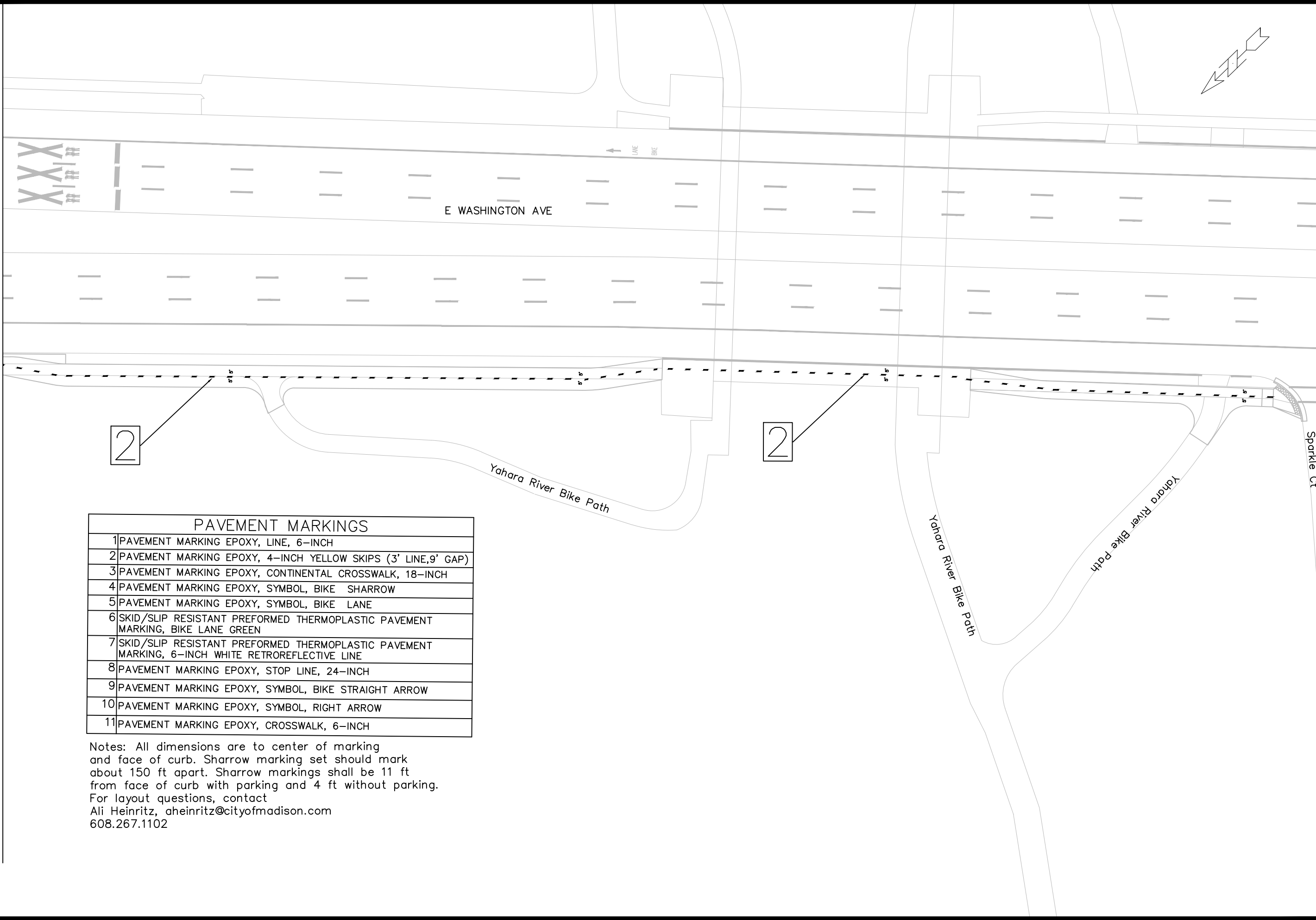
15327  
 MADISON, WI  
 8769

CONTRACT NO:



15327  
 M-14


MATCH LINE - 3  
 AT STATION - 0+00.00  
 PREVIOUS SHEET NUMBER: ###

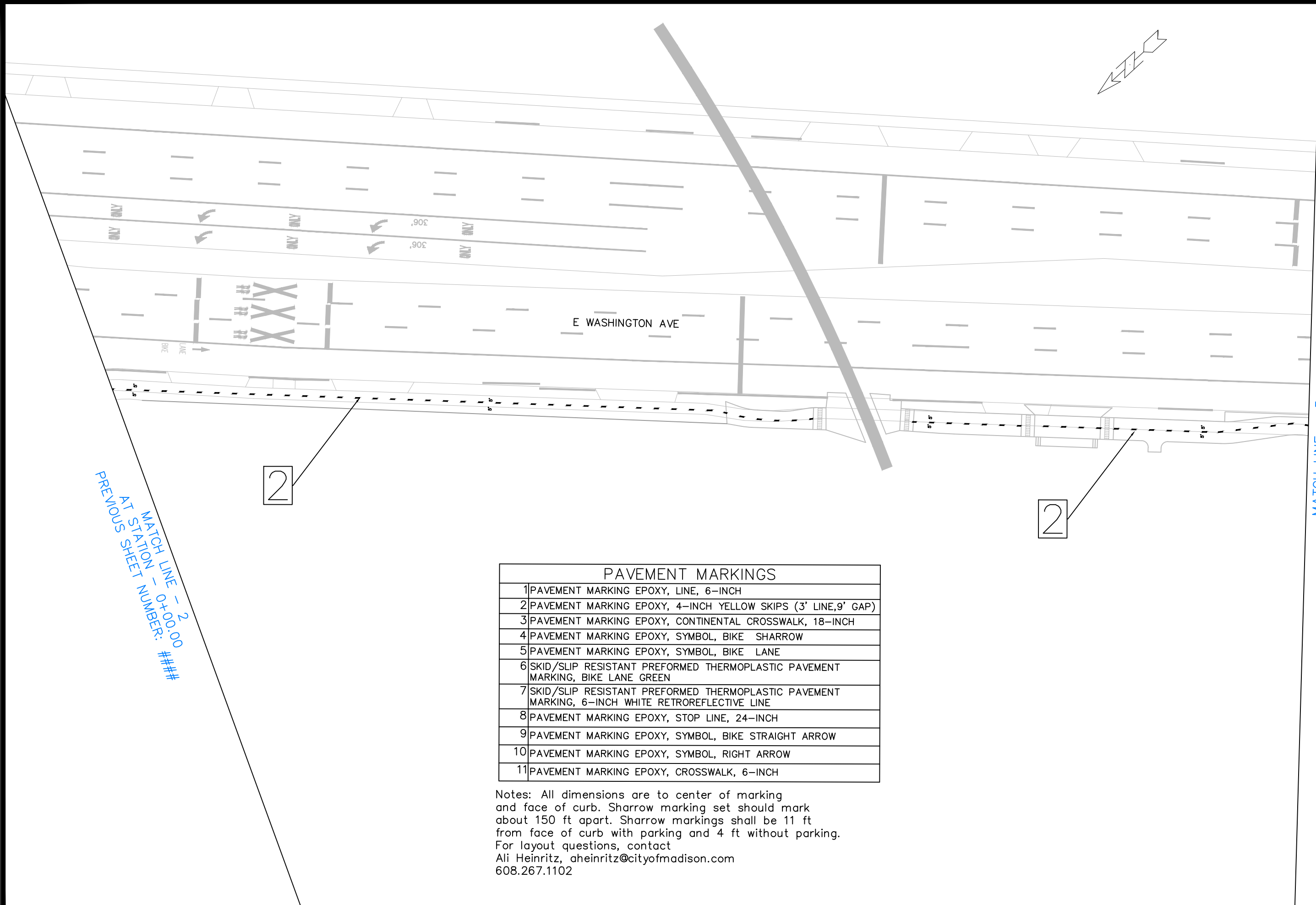


PAVEMENT MARKINGS

1	PAVEMENT MARKING EPOXY, LINE, 6-INCH
2	PAVEMENT MARKING EPOXY, 4-INCH YELLOW SKIPS (3' LINE, 9' GAP)
3	PAVEMENT MARKING EPOXY, CONTINENTAL CROSSWALK, 18-INCH
4	PAVEMENT MARKING EPOXY, SYMBOL, BIKE SHARROW
5	PAVEMENT MARKING EPOXY, SYMBOL, BIKE LANE
6	SKID/SLIP RESISTANT PREFORMED THERMOPLASTIC PAVEMENT MARKING, BIKE LANE GREEN
7	SKID/SLIP RESISTANT PREFORMED THERMOPLASTIC PAVEMENT MARKING, 6-INCH WHITE RETROREFLECTIVE LINE
8	PAVEMENT MARKING EPOXY, STOP LINE, 24-INCH
9	PAVEMENT MARKING EPOXY, SYMBOL, BIKE STRAIGHT ARROW
10	PAVEMENT MARKING EPOXY, SYMBOL, RIGHT ARROW
11	PAVEMENT MARKING EPOXY, CROSSWALK, 6-INCH

Notes: All dimensions are to center of marking and face of curb. Sharrow marking set should mark about 150 ft apart. Sharrow markings shall be 11 ft from face of curb with parking and 4 ft without parking. For layout questions, contact Ali Heinritz, aheinritz@cityofmadison.com 608.267.1102

15327		15327
EAST MADISON BIKEWAYS: SAFE STREETS		MADISON, WI
CONTRACT NO: 8769		
M:\DESIGN\Projects\15327\CAD\Traffic\15327TE-PavementMarking Plans.dwg		
		
15327		
M-15		
MARK	REVISION	DATE
15327		
Designed By: AJC	Date: 1/16/2025 10:53 AM	Scale: 1" = 40'
		M-15




PREVIOUS SHEET NUMBER: ###  
 AT STATION - 0+00.00  
 MATCH LINE - 2

MATCH LINE - 3  
 AT STATION - 0+00.00  
 NEXT SHEET NUMBER: ###

PAVEMENT MARKINGS	
1	PAVEMENT MARKING EPOXY, LINE, 6-INCH
2	PAVEMENT MARKING EPOXY, 4-INCH YELLOW SKIPS (3' LINE, 9' GAP)
3	PAVEMENT MARKING EPOXY, CONTINENTAL CROSSWALK, 18-INCH
4	PAVEMENT MARKING EPOXY, SYMBOL, BIKE SHARROW
5	PAVEMENT MARKING EPOXY, SYMBOL, BIKE LANE
6	SKID/SLIP RESISTANT PREFORMED THERMOPLASTIC PAVEMENT MARKING, BIKE LANE GREEN
7	SKID/SLIP RESISTANT PREFORMED THERMOPLASTIC PAVEMENT MARKING, 6-INCH WHITE RETROREFLECTIVE LINE
8	PAVEMENT MARKING EPOXY, STOP LINE, 24-INCH
9	PAVEMENT MARKING EPOXY, SYMBOL, BIKE STRAIGHT ARROW
10	PAVEMENT MARKING EPOXY, SYMBOL, RIGHT ARROW
11	PAVEMENT MARKING EPOXY, CROSSWALK, 6-INCH

Notes: All dimensions are to center of marking and face of curb. Sharrow marking set should mark about 150 ft apart. Sharrow markings shall be 11 ft from face of curb with parking and 4 ft without parking. For layout questions, contact Ali Heinritz, aheinritz@cityofmadison.com 608.267.1102

15327E-PAVEMENT MARKING PLANS - FIRST ST-E WASH 2		15327
EAST MADISON BIKEWAYS: SAFE STREETS		MADISON, WI
M:\DESIGN\Projects\15327\CAD\Traffic\15327E-PavementMarking Plans.dwg		8769
CONTRACT NO:		
		
15327		
M-16		
MARK	REVISION	DATE
15327		
Designed By: AJC	Date: 1/16/2025 10:56 AM	Scale: 1" = 40'
BY		
		M-16



PAVEMENT MARKINGS	
1	PAVEMENT MARKING EPOXY, LINE, 6-INCH
2	PAVEMENT MARKING EPOXY, 4-INCH YELLOW SKIPS (3' LINE, 9' GAP)
3	PAVEMENT MARKING EPOXY, CONTINENTAL CROSSWALK, 18-INCH
4	PAVEMENT MARKING EPOXY, SYMBOL, BIKE SHARROW
5	PAVEMENT MARKING EPOXY, SYMBOL, BIKE LANE
6	SKID/SLIP RESISTANT PREFORMED THERMOPLASTIC PAVEMENT MARKING, BIKE LANE GREEN
7	SKID/SLIP RESISTANT PREFORMED THERMOPLASTIC PAVEMENT MARKING, 6-INCH WHITE RETROREFLECTIVE LINE
8	PAVEMENT MARKING EPOXY, STOP LINE, 24-INCH
9	PAVEMENT MARKING EPOXY, SYMBOL, BIKE STRAIGHT ARROW
10	PAVEMENT MARKING EPOXY, SYMBOL, RIGHT ARROW
11	PAVEMENT MARKING EPOXY, CROSSWALK, 6-INCH

Notes: All dimensions are to center of marking and face of curb. Sharrow marking set should mark about 150 ft apart. Sharrow markings shall be 11 ft from face of curb with parking and 4 ft without parking. For layout questions, contact Ali Heinritz, aheinritz@cityofmadison.com 608.267.1102

MATCH LINE - 1  
AT STATION - 0+00.00  
PREVIOUS SHEET NUMBER: ###

MATCH LINE - 2  
AT STATION - 0+00.00  
NEXT SHEET NUMBER: ###

SPECIAL SYMBOL ITEM:



Place in middle of path

MARK	REVISION	DATE	BY
15327		11/06/2025 11:00 AM	M-17

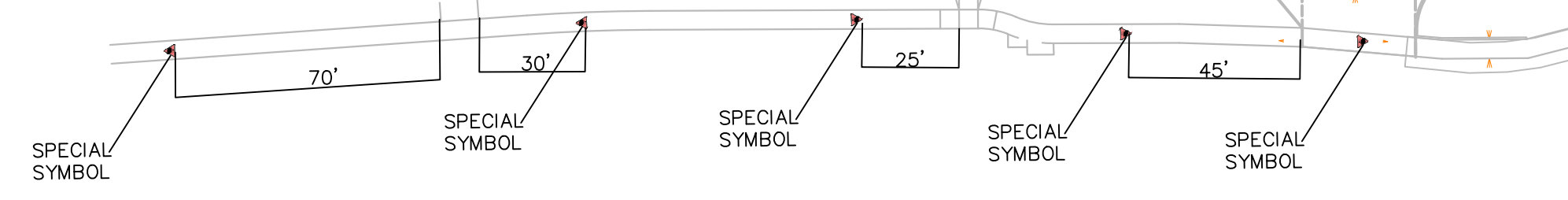
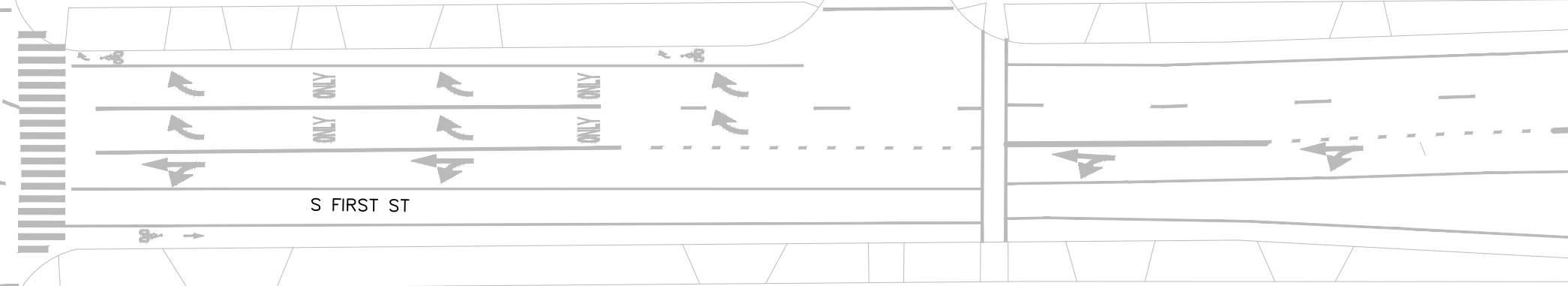
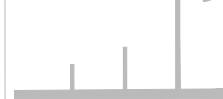

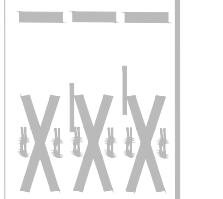
15327  
MADISON, WI  
EAST MADISON BIKEWAYS: SAFE STREETS  
CONTRACT NO: 8769  
M:\DESIGN\Projects\15327\CAD\Traffic\15327TE-PavementMarking Plans.dwg



15327  
M-17

PAVEMENT MARKINGS	
1	PAVEMENT MARKING EPOXY, LINE, 6-INCH
2	PAVEMENT MARKING EPOXY, 4-INCH YELLOW SKIPS (3' LINE, 9' GAP)
3	PAVEMENT MARKING EPOXY, CONTINENTAL CROSSWALK, 18-INCH
4	PAVEMENT MARKING EPOXY, SYMBOL, BIKE SHARROW
5	PAVEMENT MARKING EPOXY, SYMBOL, BIKE LANE
6	SKID/SLIP RESISTANT PREFORMED THERMOPLASTIC PAVEMENT MARKING, BIKE LANE GREEN
7	SKID/SLIP RESISTANT PREFORMED THERMOPLASTIC PAVEMENT MARKING, 6-INCH WHITE RETROREFLECTIVE LINE
8	PAVEMENT MARKING EPOXY, STOP LINE, 24-INCH
9	PAVEMENT MARKING EPOXY, SYMBOL, BIKE STRAIGHT ARROW
10	PAVEMENT MARKING EPOXY, SYMBOL, RIGHT ARROW
11	PAVEMENT MARKING EPOXY, CROSSWALK, 6-INCH

Notes: All dimensions are to center of marking and face of curb. Sharrow marking set should mark about 150 ft apart. Sharrow markings shall be 11 ft from face of curb with parking and 4 ft without parking. For layout questions, contact Ali Heinritz, aheinritz@cityofmadison.com 608.267.1102



SPECIAL SYMBOL ITEM:



Place in middle of path

MATCH LINE - 1  
AT STATION - 0+00.00  
NEXT SHEET NUMBER: ###

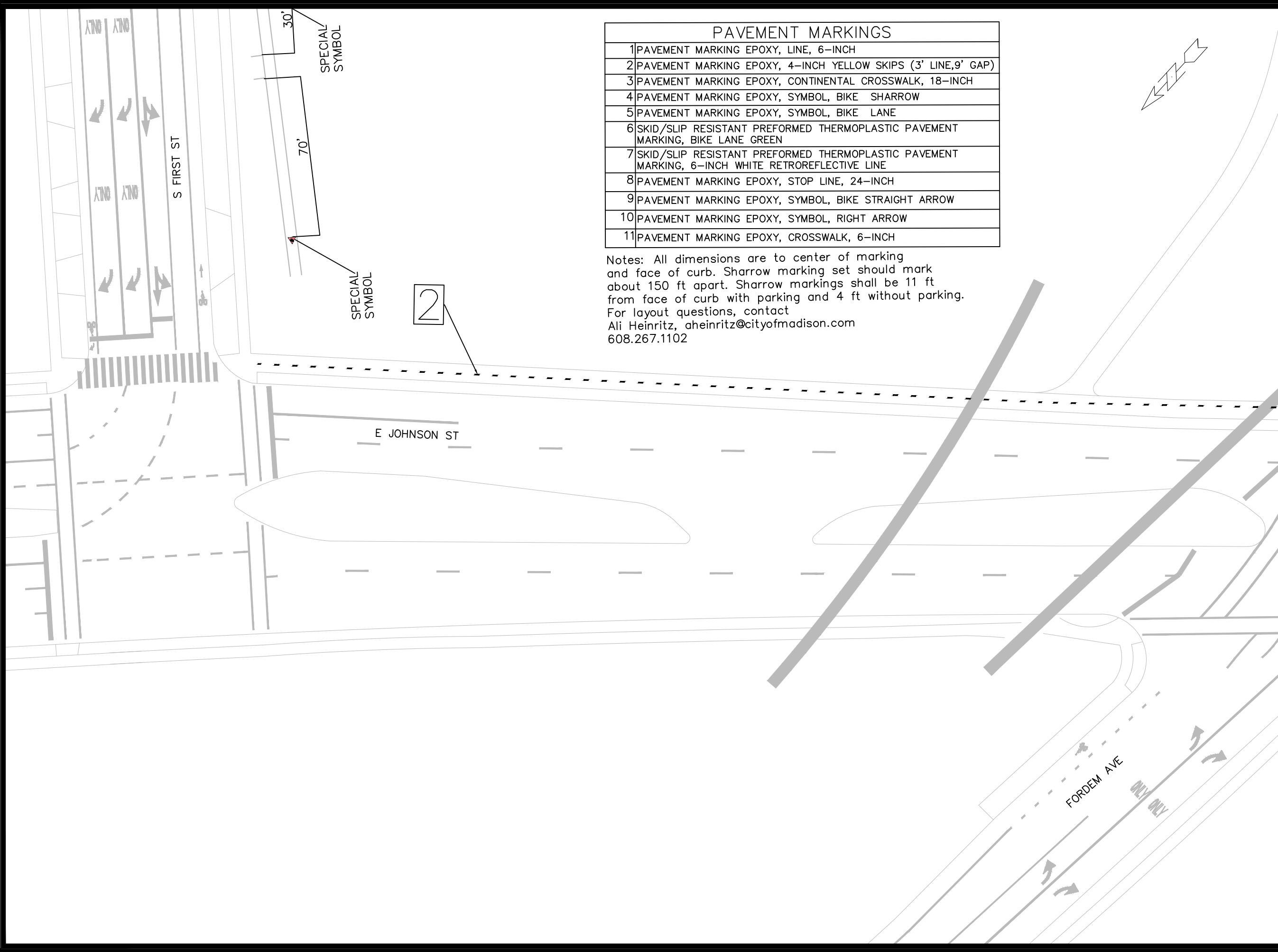
MARK	REVISION	DATE	BY
15327		11/03/2025	

15327  
MADISON, WI  
8769  
CONTRACT NO:

15327TE-PAVEMENTMARKING PLANS - FIRST-JOHNOSN  
EAST MADISON BIKEWAYS: SAFE STREETS  
M:\DESIGN\Projects\15327\CAD\Traffic\15327TE-PavementMarking Plans.dwg

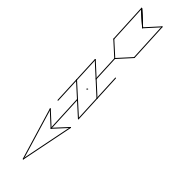


15327  
M-18



PAVEMENT MARKINGS	
1	PAVEMENT MARKING EPOXY, LINE, 6-INCH
2	PAVEMENT MARKING EPOXY, 4-INCH YELLOW SKIPS (3' LINE, 9' GAP)
3	PAVEMENT MARKING EPOXY, CONTINENTAL CROSSWALK, 18-INCH
4	PAVEMENT MARKING EPOXY, SYMBOL, BIKE SHARROW
5	PAVEMENT MARKING EPOXY, SYMBOL, BIKE LANE
6	SKID/SLIP RESISTANT PREFORMED THERMOPLASTIC PAVEMENT MARKING, BIKE LANE GREEN
7	SKID/SLIP RESISTANT PREFORMED THERMOPLASTIC PAVEMENT MARKING, 6-INCH WHITE RETROREFLECTIVE LINE
8	PAVEMENT MARKING EPOXY, STOP LINE, 24-INCH
9	PAVEMENT MARKING EPOXY, SYMBOL, BIKE STRAIGHT ARROW
10	PAVEMENT MARKING EPOXY, SYMBOL, RIGHT ARROW
11	PAVEMENT MARKING EPOXY, CROSSWALK, 6-INCH

Notes: All dimensions are to center of marking and face of curb. Sharrow marking set should mark about 150 ft apart. Sharrow markings shall be 11 ft from face of curb with parking and 4 ft without parking. For layout questions, contact Ali Heinritz, aheinritz@cityofmadison.com 608.267.1102



MATCH LINE - 1  
 AT STATION - 0+00.00  
 NEXT SHEET NUMBER: ###

MARK	REVISION	DATE	BY
15327			

15327  
 MADISON, WI  
 8769  
 CONTRACT NO:

15327TE-PAVEMENTMARKING PLANS - JOHNSON ST 1  
 EAST MADISON BIKEWAYS: SAFE STREETS  
 M:\DESIGN\Projects\15327\CAD\Traffic\15327TE-PavementMarking Plans.dwg



15327  
 M-19

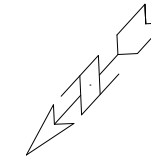
MATCH LINE - 1  
 AT STATION - 0+00.00  
 PREVIOUS SHEET NUMBER: ###

FORDEM AVE

PAVEMENT MARKINGS	
1	PAVEMENT MARKING EPOXY, LINE, 6-INCH
2	PAVEMENT MARKING EPOXY, 4-INCH YELLOW SKIPS (3' LINE, 9' GAP)
3	PAVEMENT MARKING EPOXY, CONTINENTAL CROSSWALK, 18-INCH
4	PAVEMENT MARKING EPOXY, SYMBOL, BIKE SHARROW
5	PAVEMENT MARKING EPOXY, SYMBOL, BIKE LANE
6	SKID/SLIP RESISTANT PREFORMED THERMOPLASTIC PAVEMENT MARKING, BIKE LANE GREEN
7	SKID/SLIP RESISTANT PREFORMED THERMOPLASTIC PAVEMENT MARKING, 6-INCH WHITE RETROREFLECTIVE LINE
8	PAVEMENT MARKING EPOXY, STOP LINE, 24-INCH
9	PAVEMENT MARKING EPOXY, SYMBOL, BIKE STRAIGHT ARROW
10	PAVEMENT MARKING EPOXY, SYMBOL, RIGHT ARROW
11	PAVEMENT MARKING EPOXY, CROSSWALK, 6-INCH

Notes: All dimensions are to center of marking and face of curb. Sharrow marking set should mark about 150 ft apart. Sharrow markings shall be 11 ft from face of curb with parking and 4 ft without parking. For layout questions, contact Ali Heinritz, aheinritz@cityofmadison.com 608.267.1102

2



MATCH LINE - 2  
 AT STATION - 0+00.00  
 NEXT SHEET NUMBER: ###

MARK	REVISION	DATE	BY
15327 <td></td> <td></td> <td></td>			

15327TE-PAVEMENTMARKING PLANS - JOHNSON ST 2  
 EAST MADISON BIKEWAYS: SAFE STREETS  
 M:\DESIGN\Projects\15327\CAD\Traffic\15327TE-PavementMarking Plans.dwg



15327  
 M-20

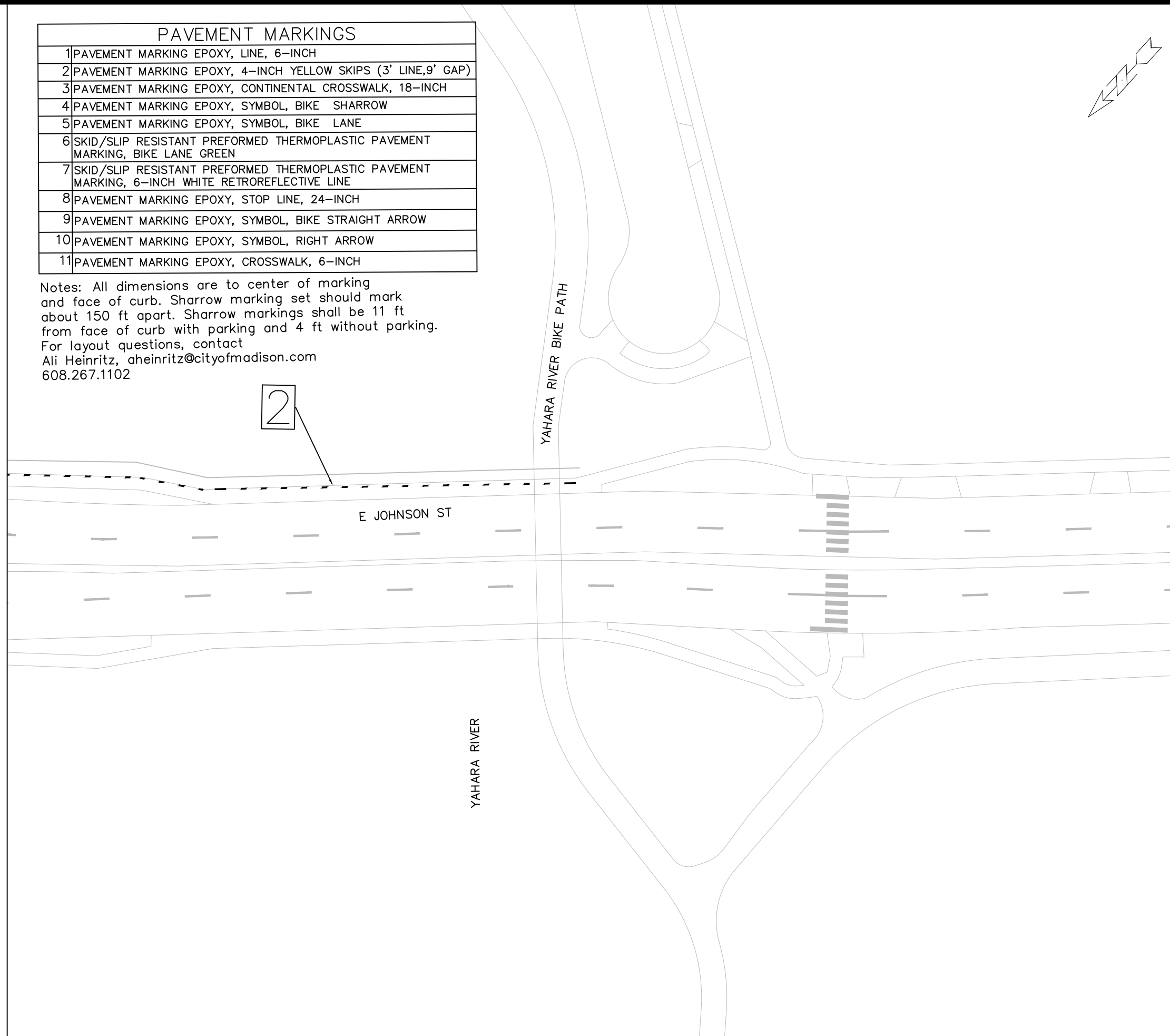
15327  
 MADISON, WI  
 8769  
 CONTRACT NO:

M-20

MATCH LINE - 2  
 AT STATION - 0+00.00  
 PREVIOUS SHEET NUMBER: ###

PAVEMENT MARKINGS	
1	PAVEMENT MARKING EPOXY, LINE, 6-INCH
2	PAVEMENT MARKING EPOXY, 4-INCH YELLOW SKIPS (3' LINE, 9' GAP)
3	PAVEMENT MARKING EPOXY, CONTINENTAL CROSSWALK, 18-INCH
4	PAVEMENT MARKING EPOXY, SYMBOL, BIKE SHARROW
5	PAVEMENT MARKING EPOXY, SYMBOL, BIKE LANE
6	SKID/SLIP RESISTANT PREFORMED THERMOPLASTIC PAVEMENT MARKING, BIKE LANE GREEN
7	SKID/SLIP RESISTANT PREFORMED THERMOPLASTIC PAVEMENT MARKING, 6-INCH WHITE RETROREFLECTIVE LINE
8	PAVEMENT MARKING EPOXY, STOP LINE, 24-INCH
9	PAVEMENT MARKING EPOXY, SYMBOL, BIKE STRAIGHT ARROW
10	PAVEMENT MARKING EPOXY, SYMBOL, RIGHT ARROW
11	PAVEMENT MARKING EPOXY, CROSSWALK, 6-INCH

Notes: All dimensions are to center of marking and face of curb. Sharrow marking set should mark about 150 ft apart. Sharrow markings shall be 11 ft from face of curb with parking and 4 ft without parking. For layout questions, contact Ali Heinritz, aheinritz@cityofmadison.com 608.267.1102

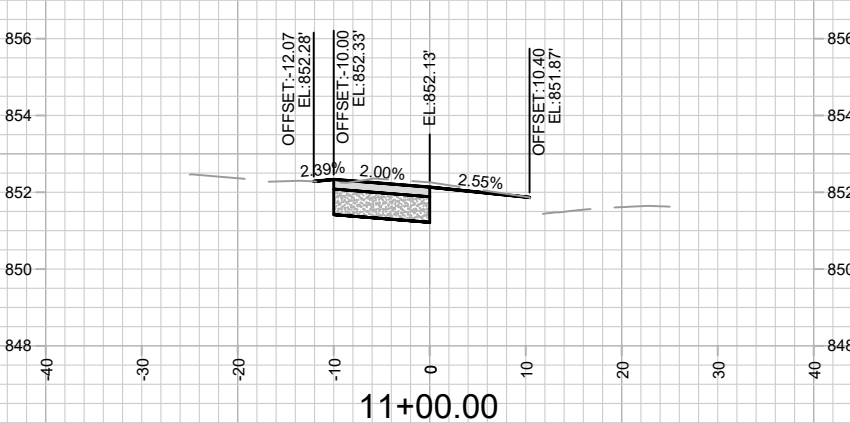
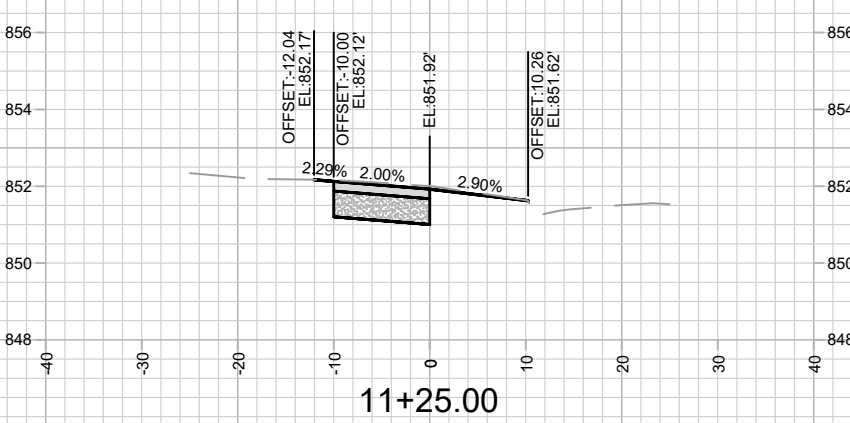
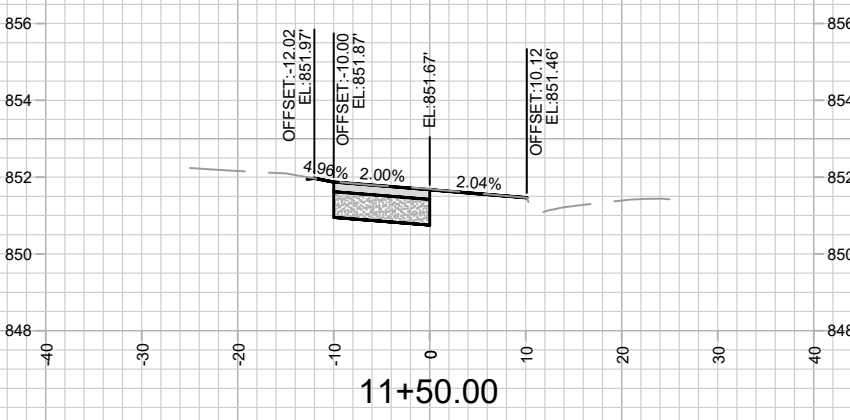
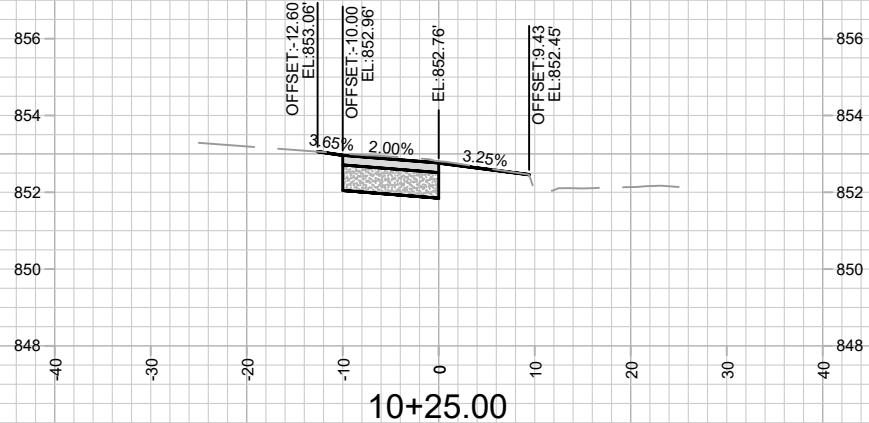
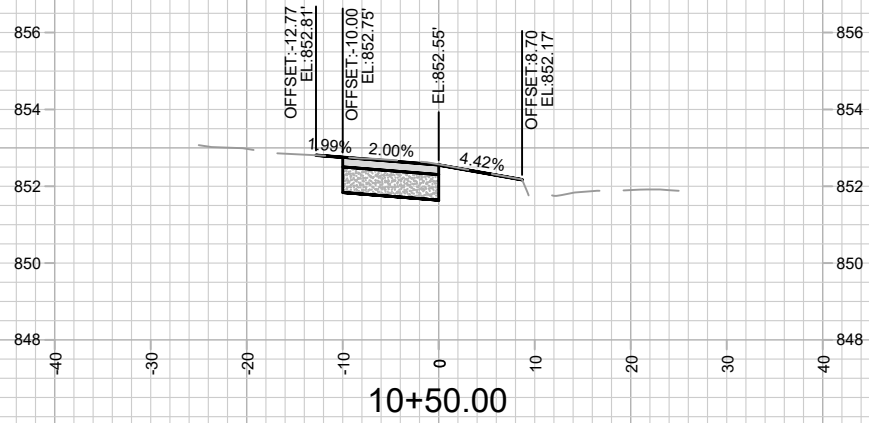
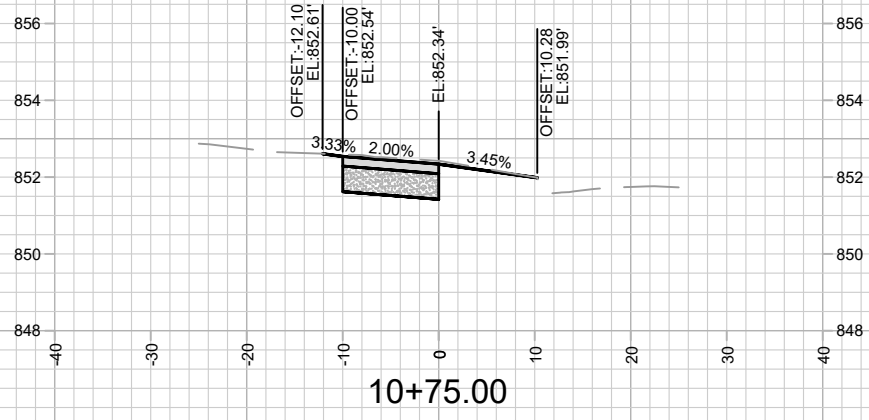


MARK	REVISION	DATE	BY
15327		11/13/2025	M-21

15327TE-PAVEMENTMARKING PLANS - JOHNSON ST 3  
 EAST MADISON BIKEWAYS: SAFE STREETS  
 M:\DESIGN\Projects\15327\CAD\Traffic\15327TE-PavementMarking Plans.dwg  
 15327  
 MADISON, WI  
 8769  
 CONTRACT NO:



15327  
 M-21



15104  
X-1

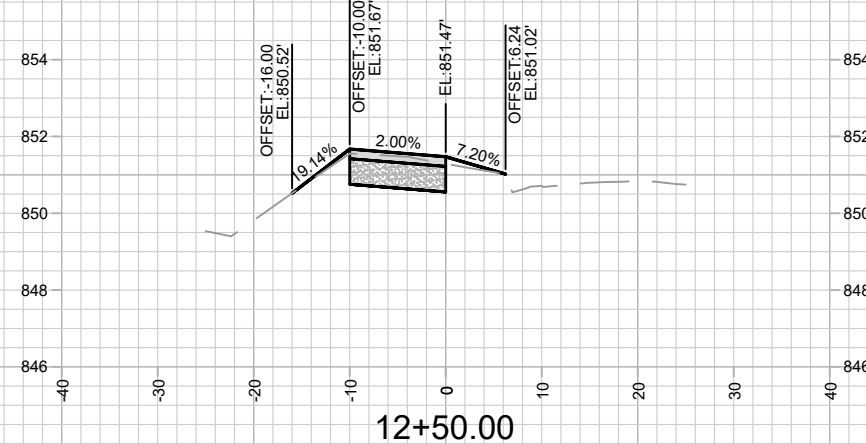
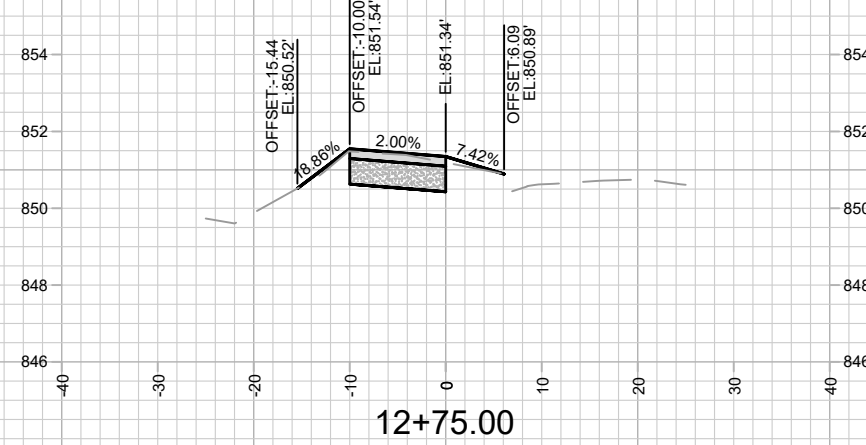
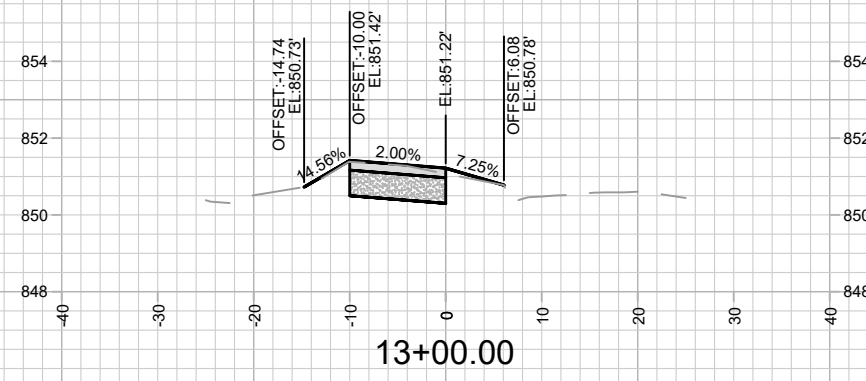
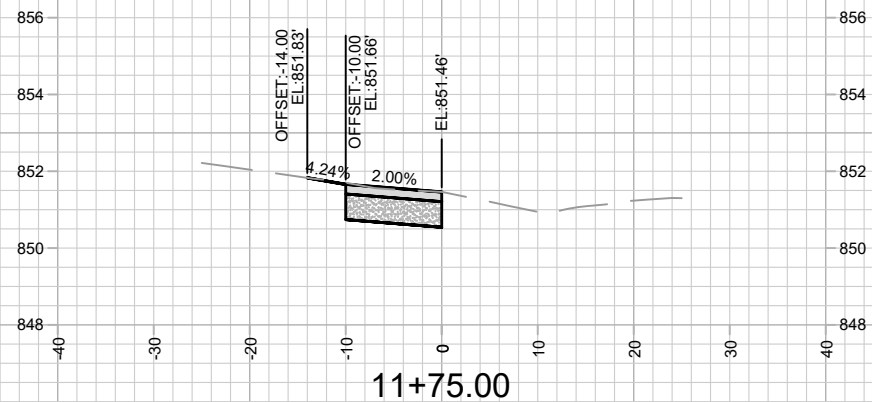
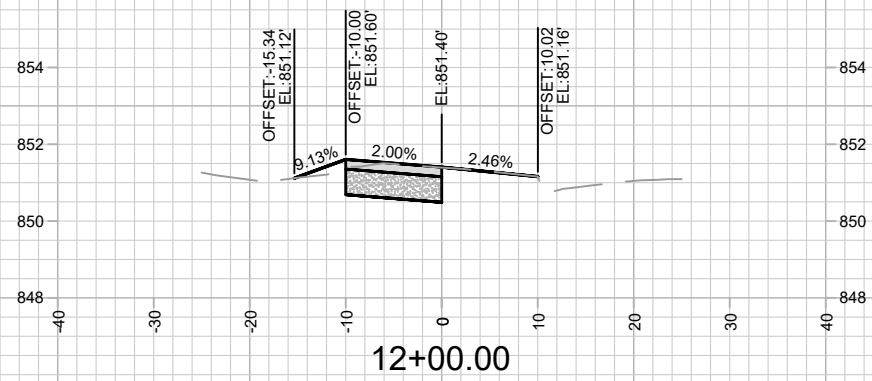
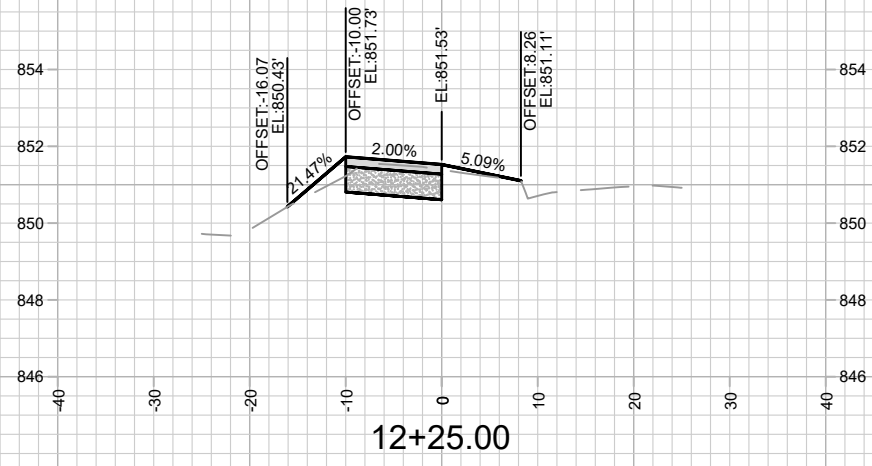
NORTH SHORE DRIVE PATH - CROSS SECTIONS  
NORTH SHORE DR PATH

15104  
MADISON, WI  
8769

CONTRACT NO:

M:\DESIGN\Projects\15104\CAD\Streets\15104EN-XSections.dwg

MARK	REVISION	DATE	BY
15104	15104	12/16/2024 3:28 PM	X-1



MARK	REVISION	DATE	BY

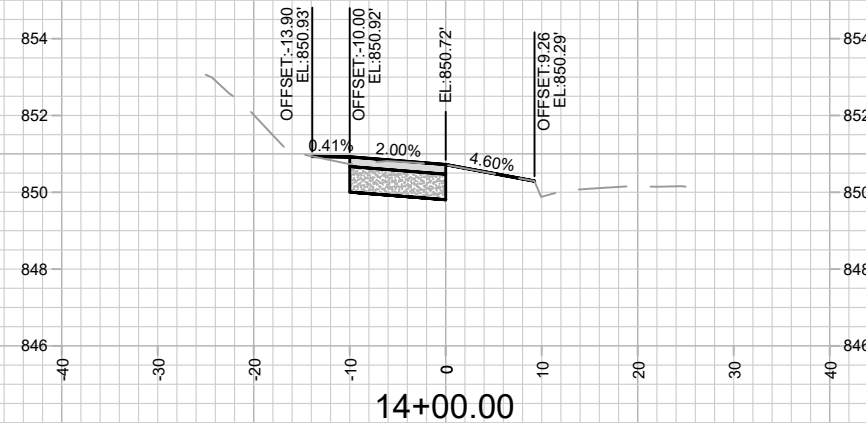
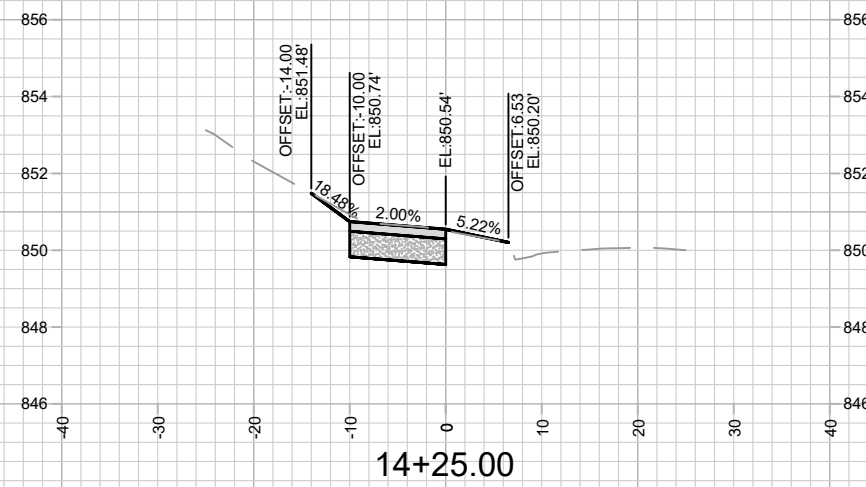
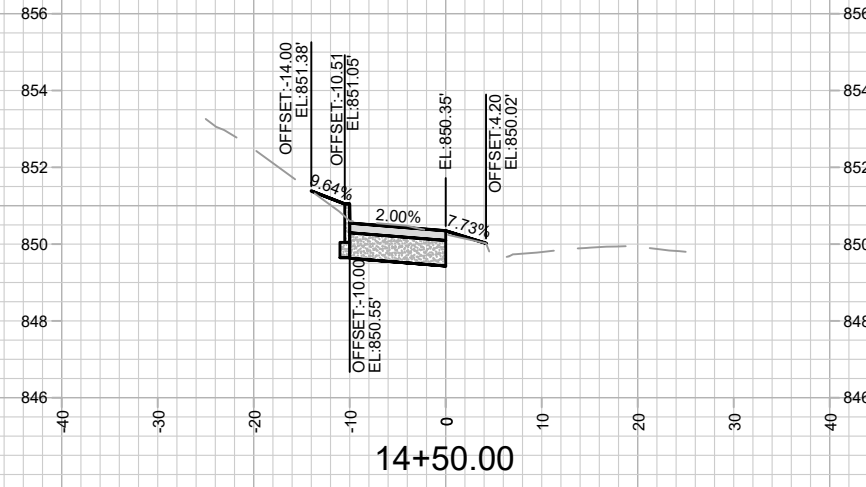
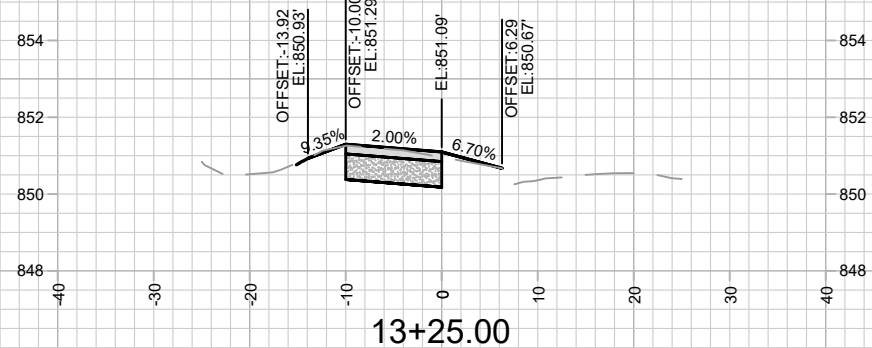
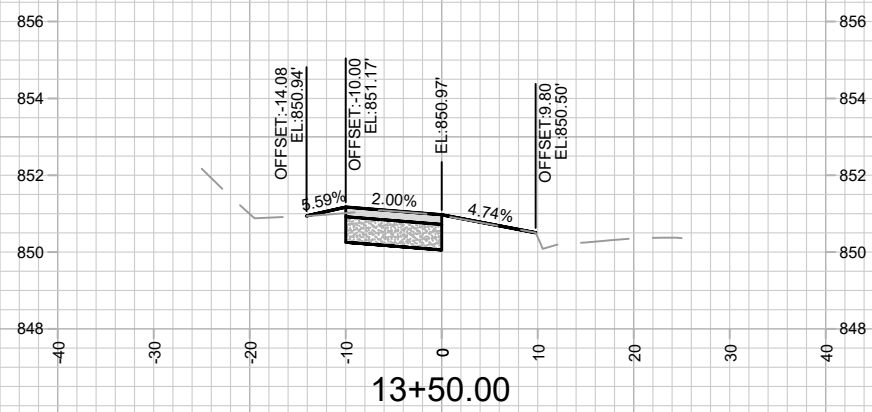
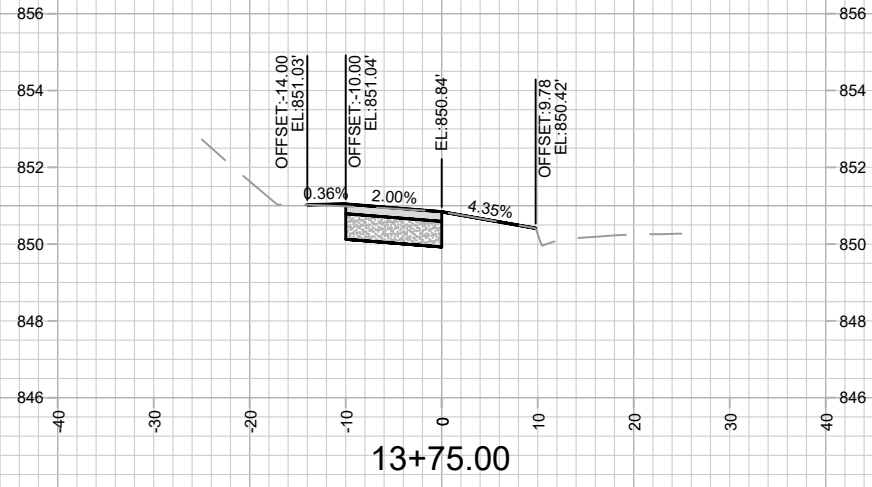
15104  
MADISON, WI  
8769  
CONTRACT NO:

NORTH SHORE DRIVE PATH - CROSS SECTIONS  
NORTH SHORE DR PATH  
M:\DESIGN\Projects\15104\CAD\Streets\15104EN-XSections.dwg



15104  
X-2

Designed By: AJC  
Date: 12/16/2024 3:28 PM  
Scale: 1" = 20'  
X-2



MARK	REVISION	DATE	BY
15104	15104	12/16/2024 3:28 PM	X-3

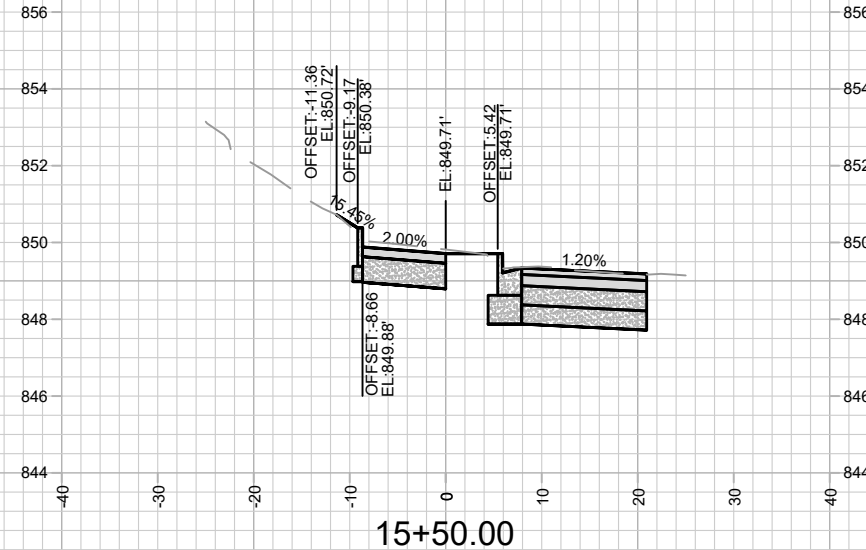
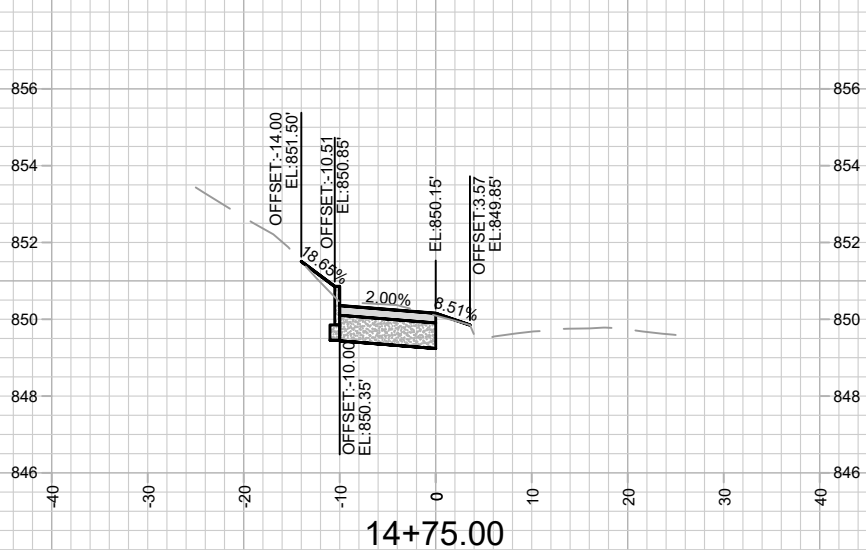
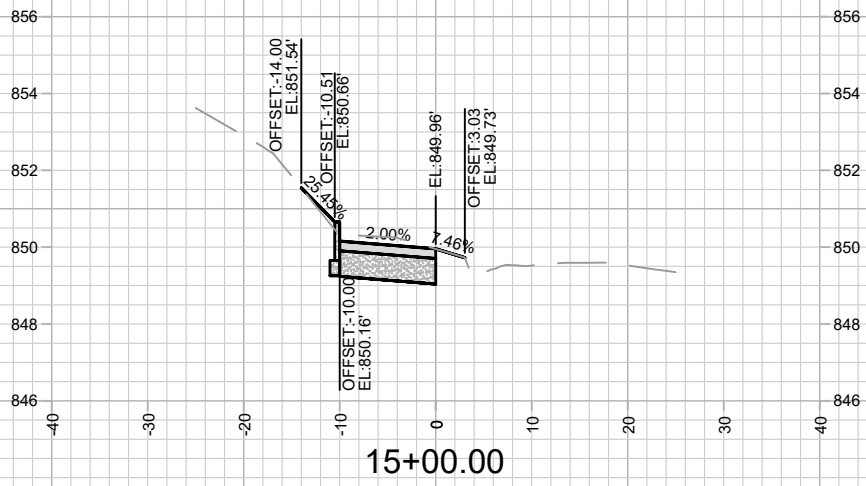
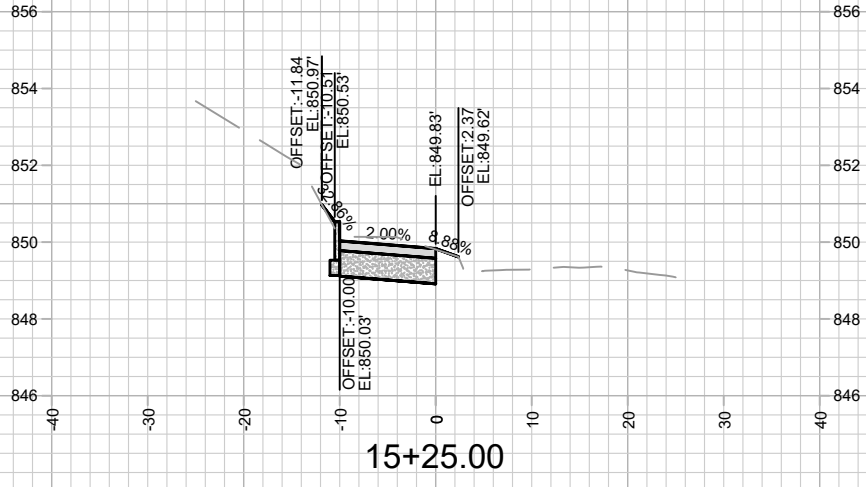
15104  
MADISON, WI  
8769  
CONTRACT NO:

NORTH SHORE DRIVE PATH - CROSS SECTIONS  
NORTH SHORE DR PATH  
M:\DESIGN\Projects\15104\CAD\Streets\15104EN-XSections.dwg



15104  
X-3





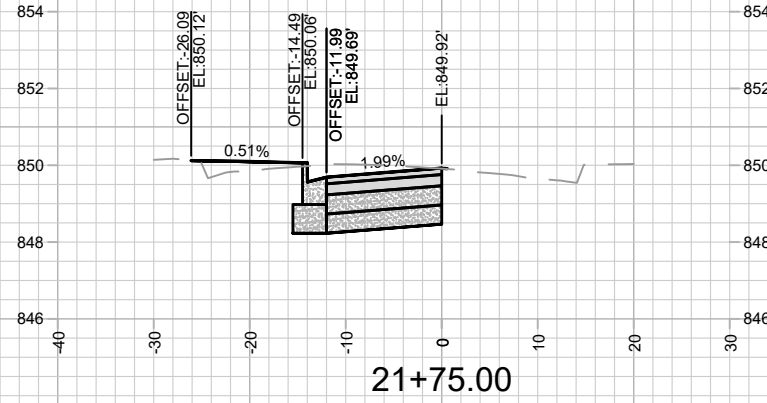
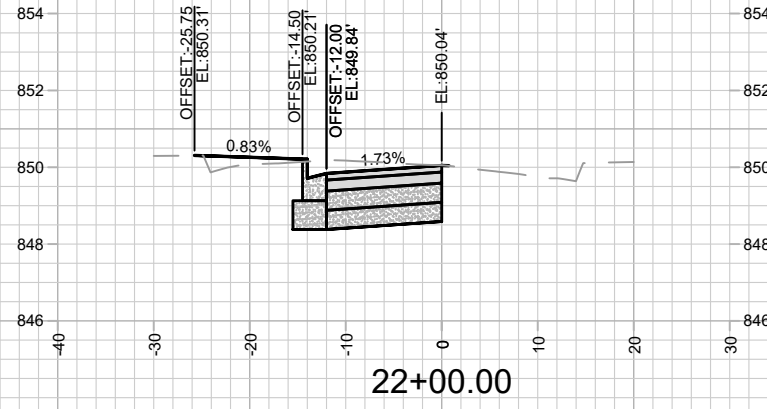
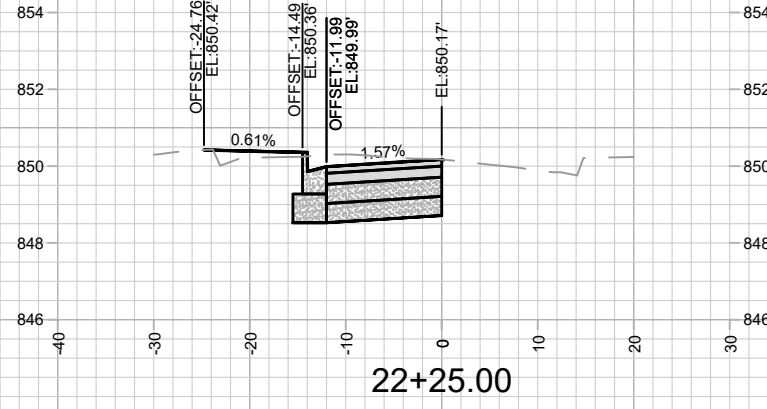
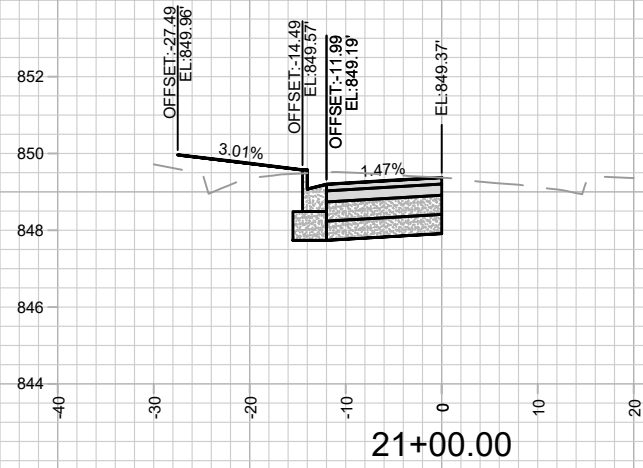
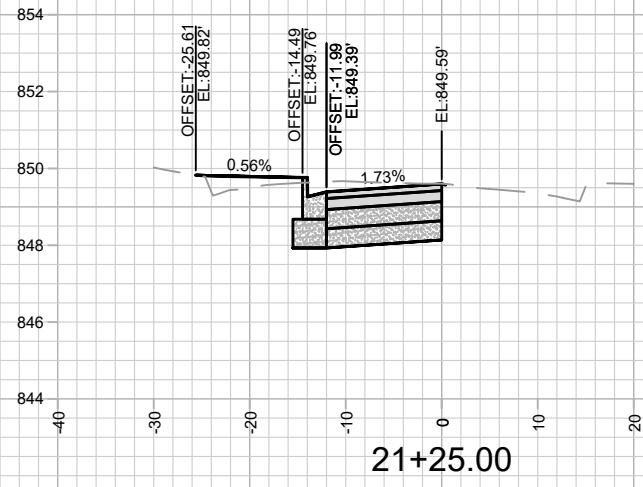
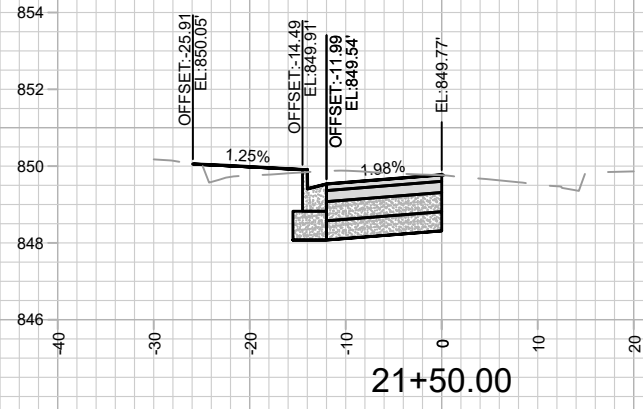
MARK	REVISION	DATE	BY
15104	15104	12/16/2024	X-4

15104  
MADISON, WI  
8769  
CONTRACT NO:

NORTH SHORE DRIVE PATH - CROSS SECTIONS  
NORTH SHORE DR PATH  
M:\DESIGN\Projects\15104\CAD\Streets\15104EN-XSections.dwg



15104  
X-4



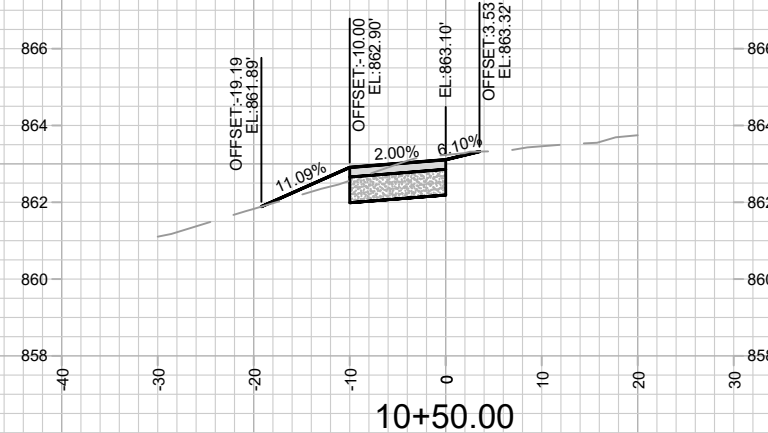
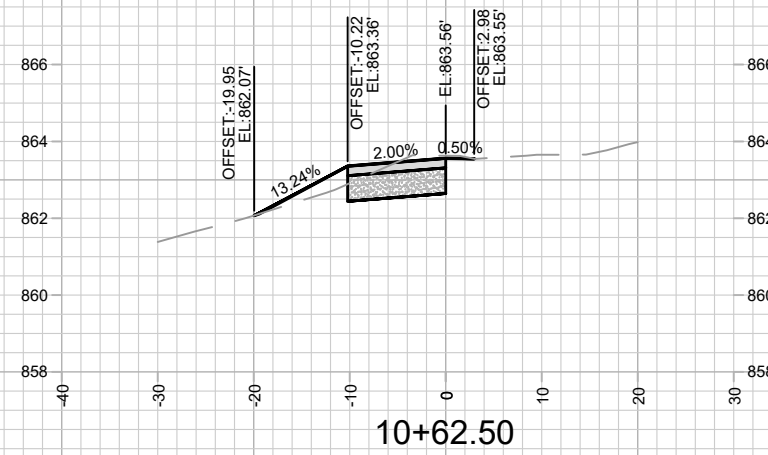
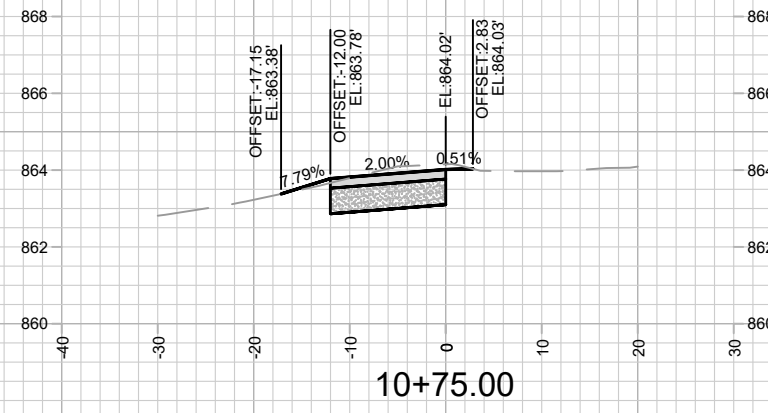
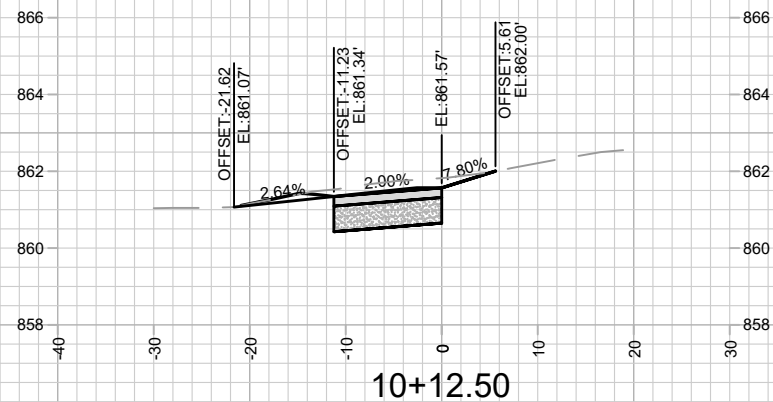
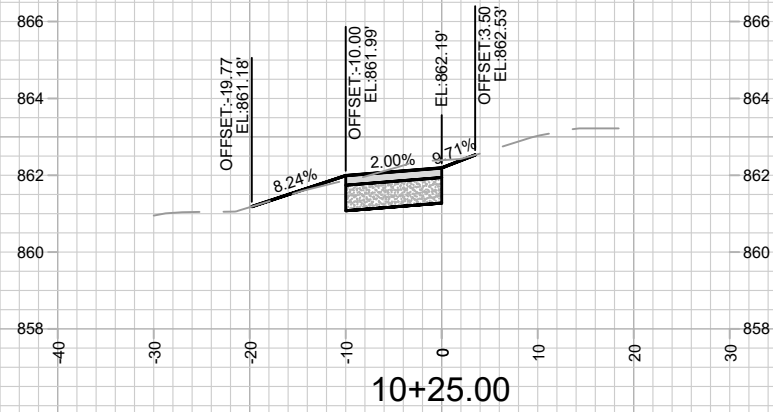
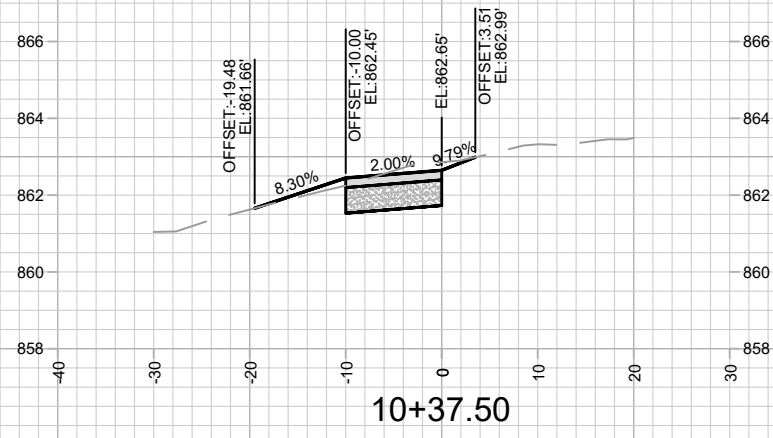
15104  
X-5

NORTH SHORE DRIVE - CROSS SECTIONS  
NORTH SHORE DR PATH

15104  
MADISON, WI  
8769  
CONTRACT NO:

MARK	REVISION	DATE	BY
15104	Designed By: AJC	Date: 12/16/2024 3:28 PM	Scale: 1" = 20'
			X-5



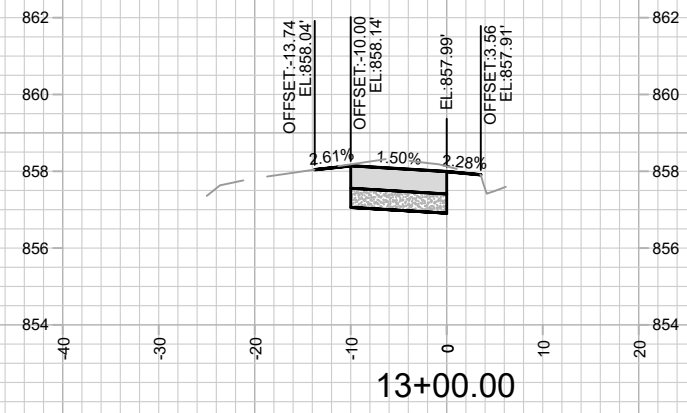
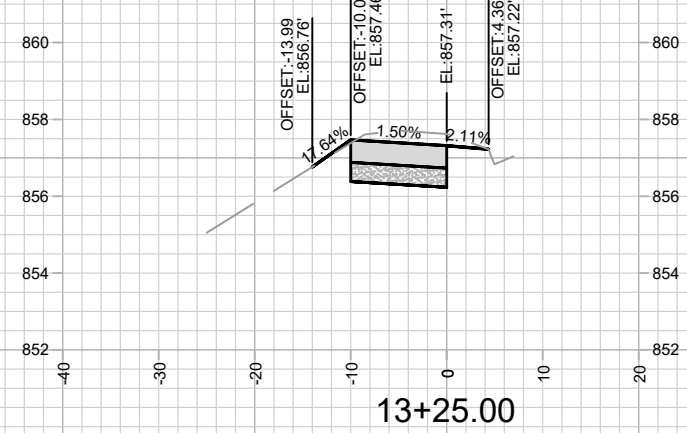
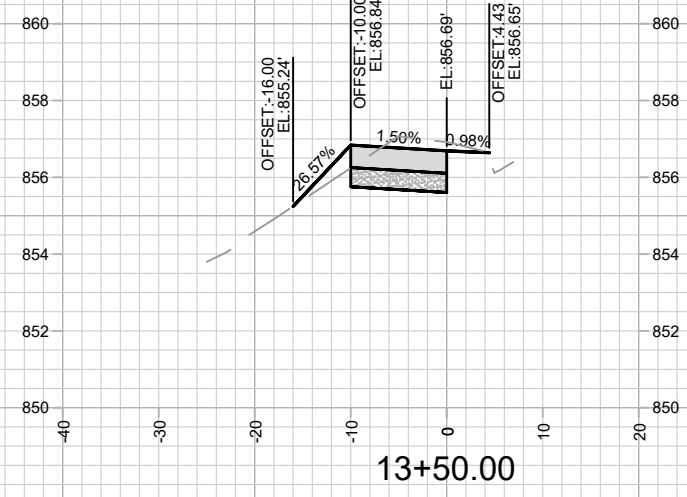
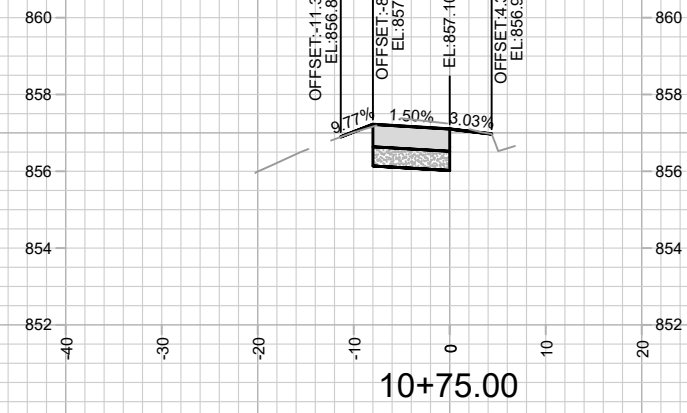
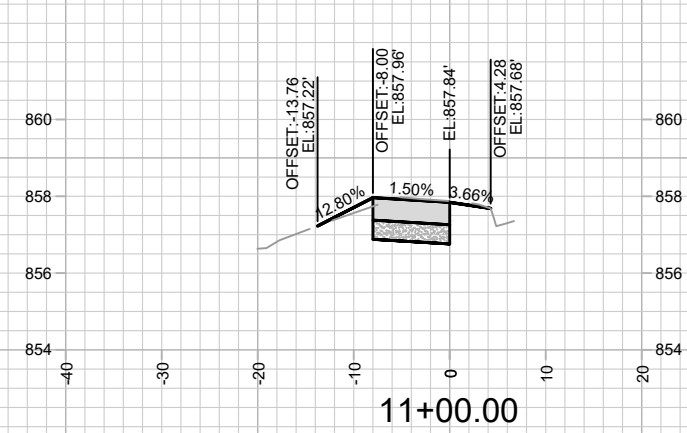
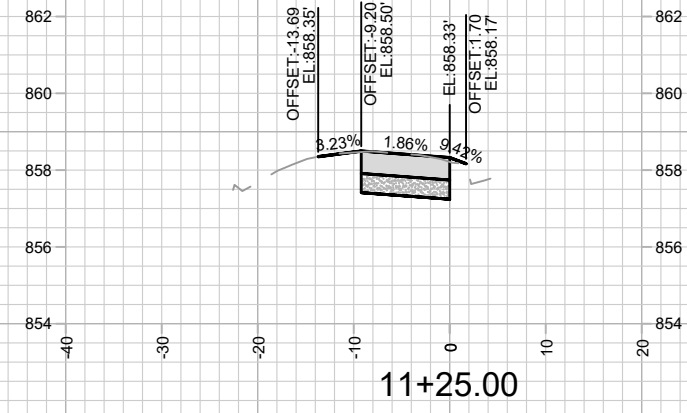
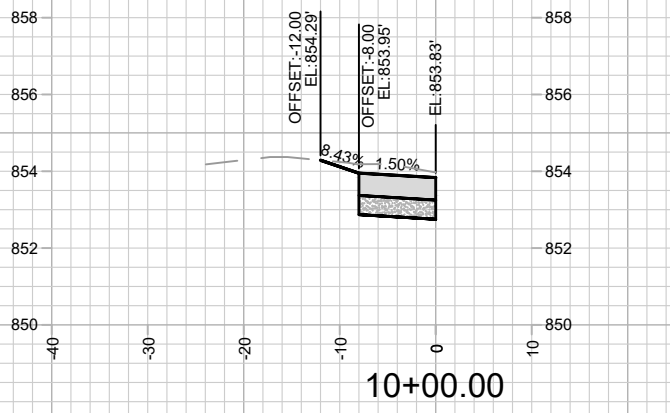
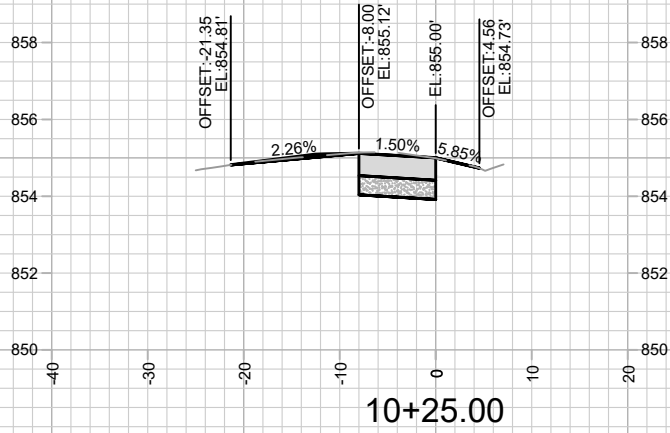
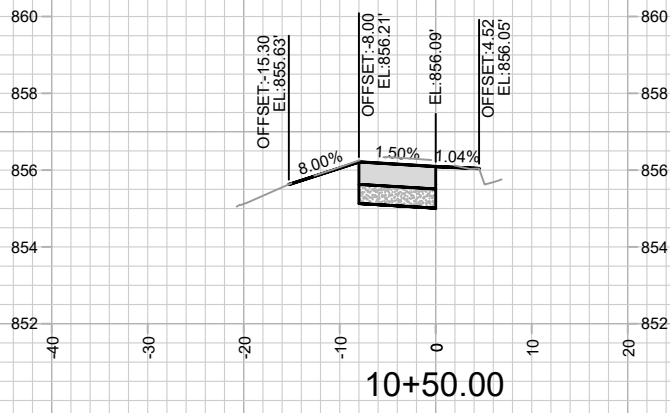


MARK	REVISION	DATE	BY

15327  
MADISON, WI  
8769  
CONTRACT NO:

WINNEBAGO PATH - CROSS SECTIONS  
EAST MADISON BIKEWAYS: SAFE STREETS  
\\Gisserver\data\DESIGN\Projects\15327\CAD\Streets\15327EN-Corridor\_Winnebago.dwg





MARK	REVISION	DATE	BY

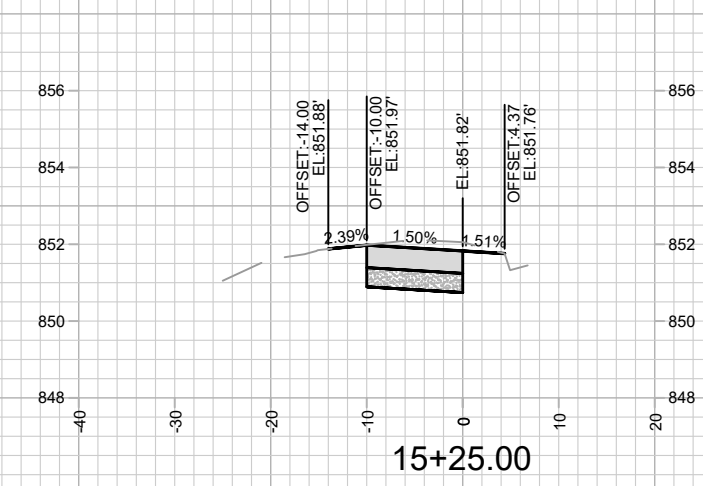
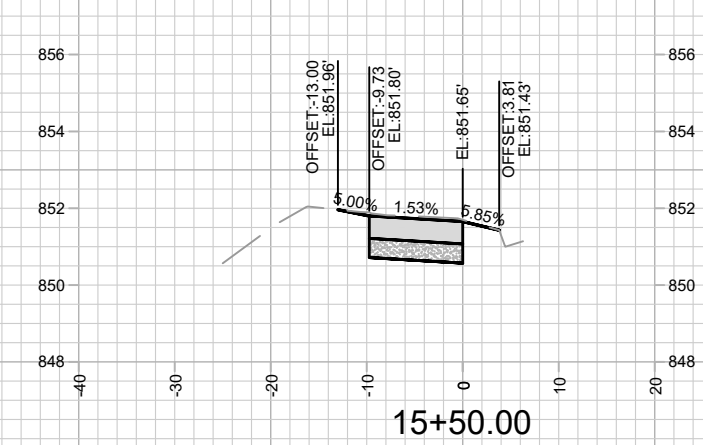
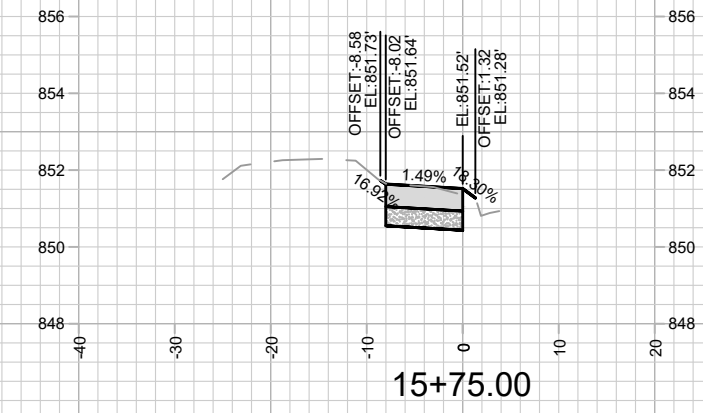
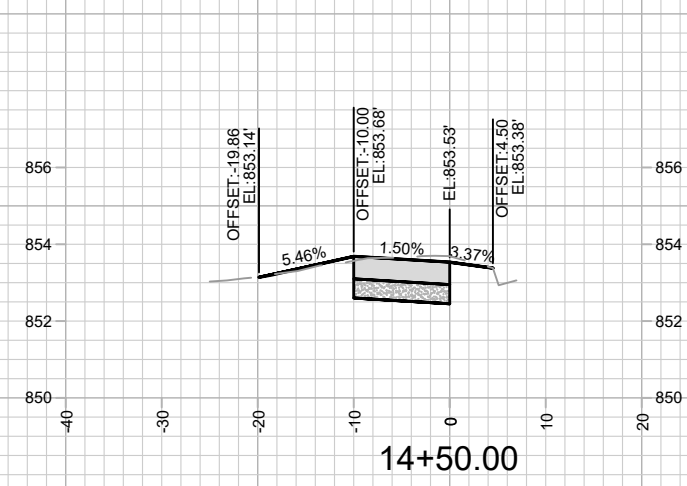
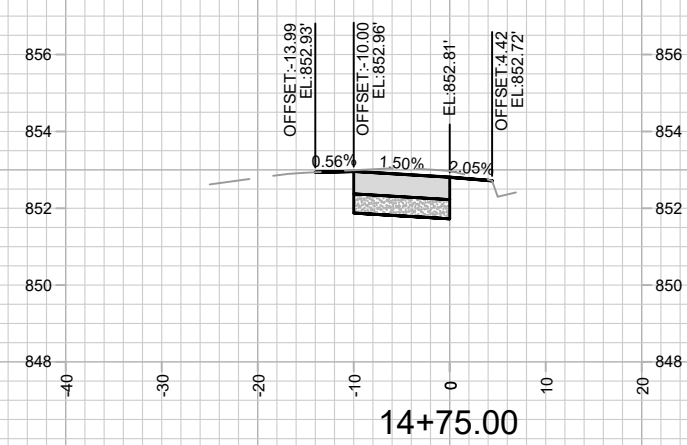
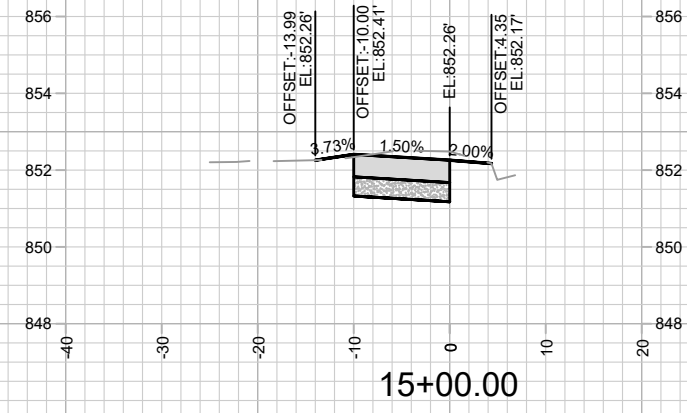
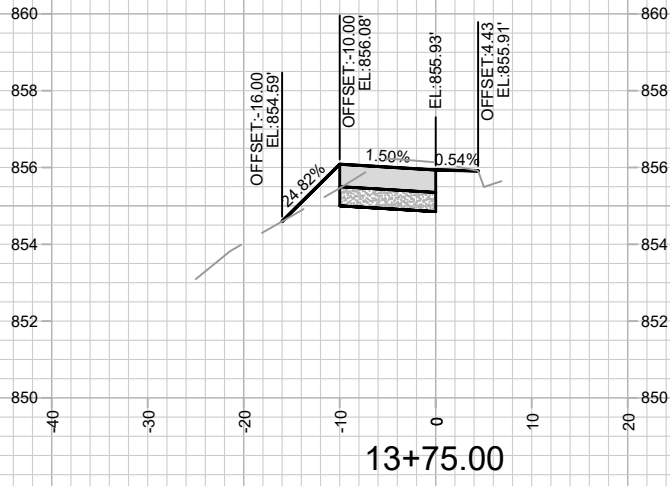
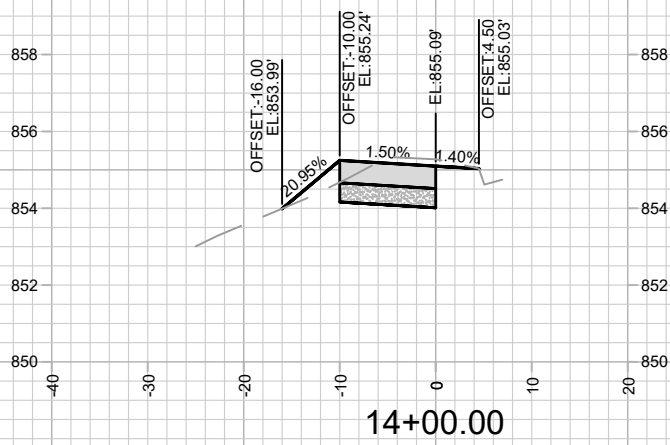
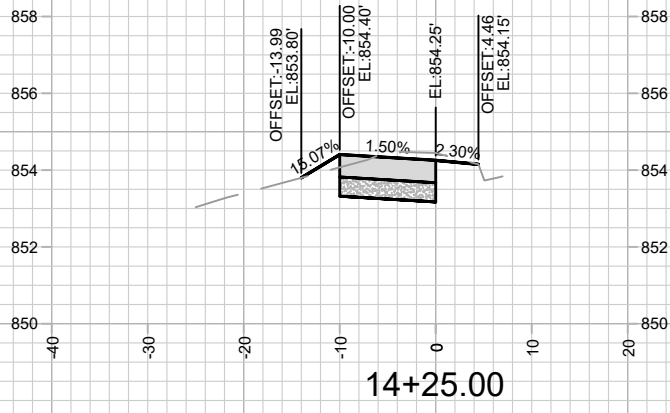
15327  
MADISON, WI  
8769

E WASHINGTON AVE SIDEWALK WIDENING - CROSS SECTIONS  
EAST MADISON BIKEWAYS: SAFE STREETS  
Contract No: 8769

15327  
X-8

\\gisserv\data\DESIGN\Projects\15327\CAD\Streets\15327EN-XSections\_BurrJones-EWash.dwg

Designed By: AJC  
Date: 12/4/2024 12:58 PM  
Scale: 1" = 20'

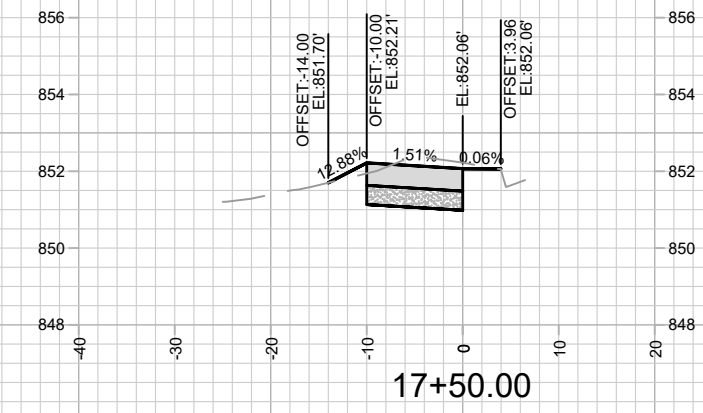
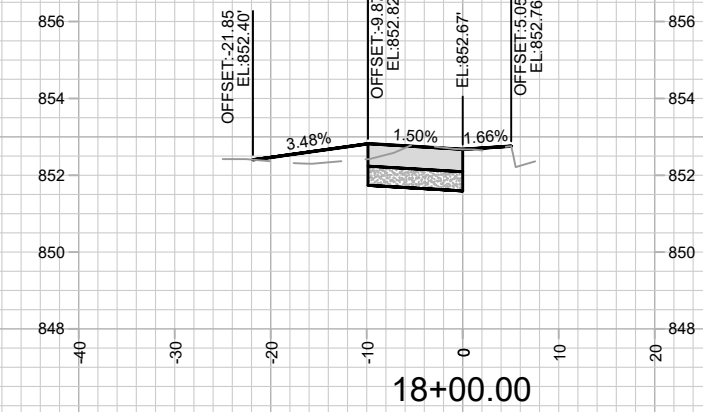
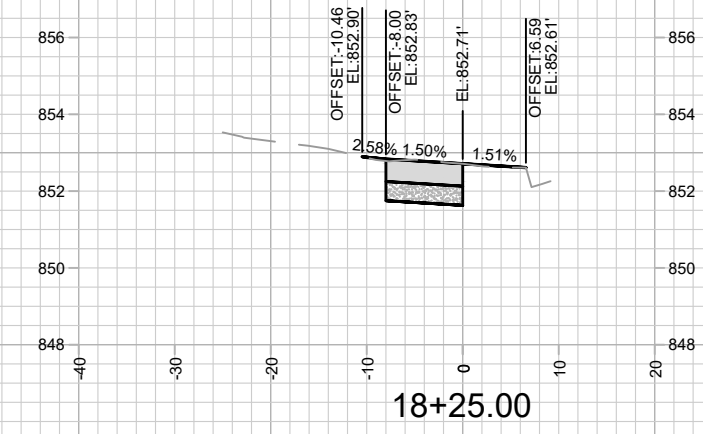
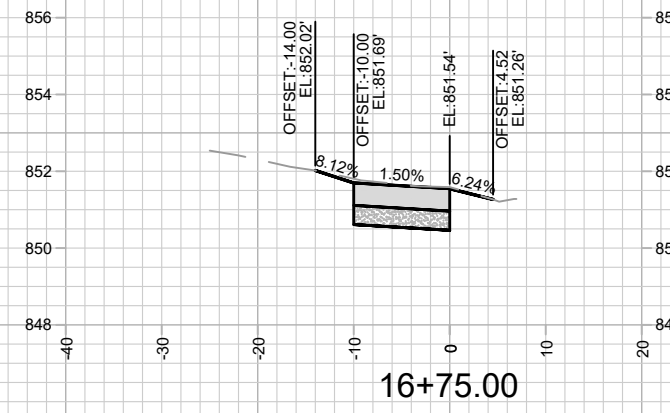
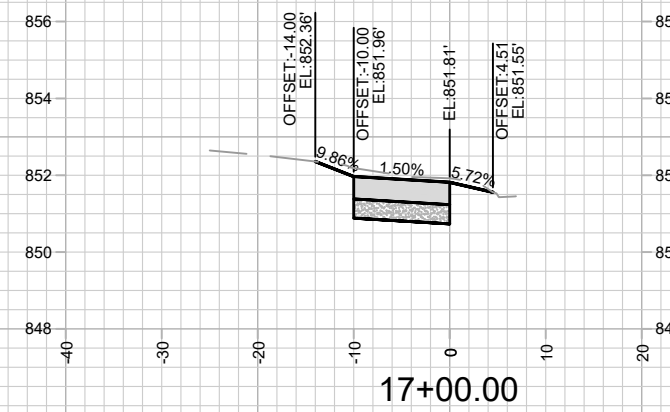
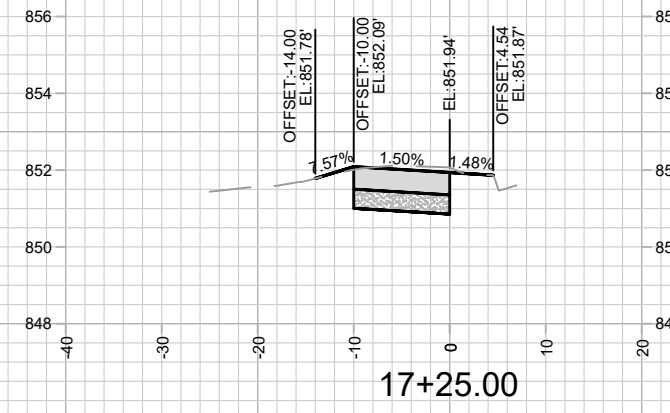
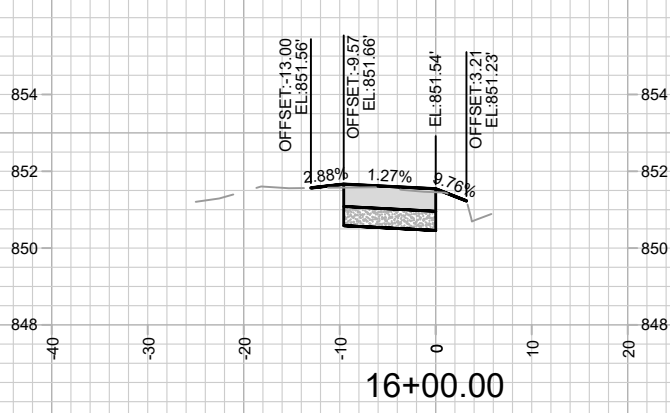
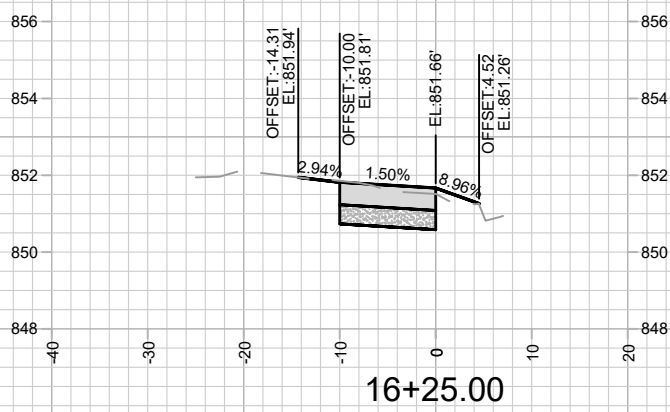
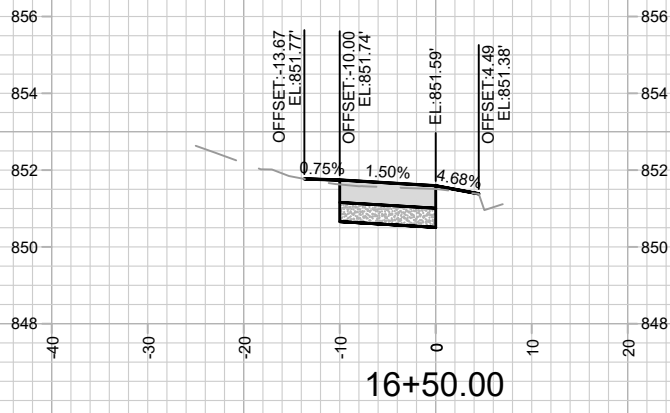


MARK	REVISION	DATE	BY

15327  
 MADISON, WI  
 8769  
 CONTRACT NO:


E WASHINGTON AVE SIDEWALK WIDENING - CROSS SECTIONS  
 EAST MADISON BIKEWAYS: SAFE STREETS  
 \\gisserver\data\DESIGN\Projects\15327\CAD\Streets\15327\EN-XSections\_BurrJones-ElWash.dwg

15327  
 X-9

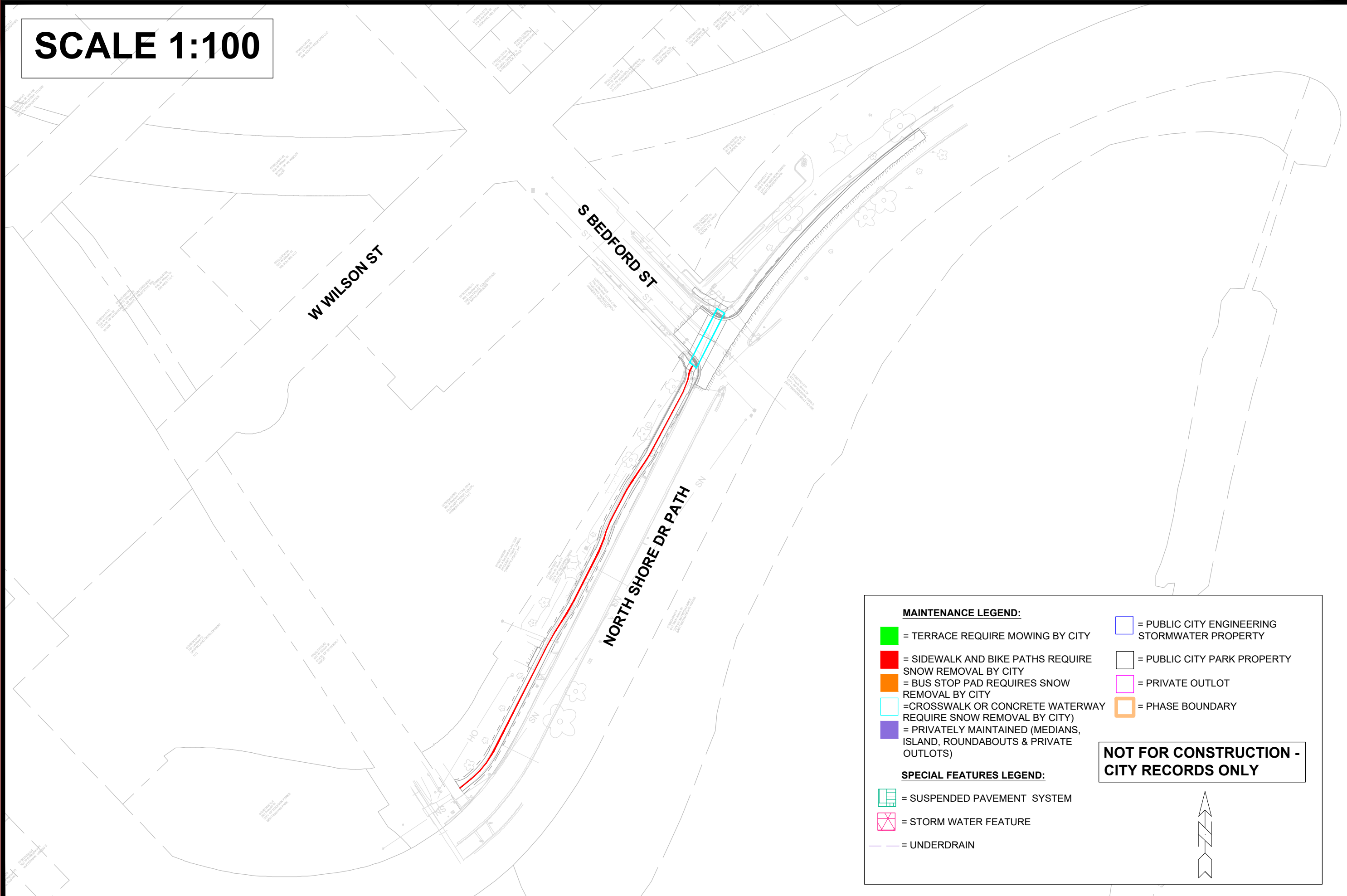


MARK	REVISION	DATE	BY

15327  
 MADISON, WI  
 EAST MADISON BIKEWAYS: SAFE STREETS  
 CONTRACT NO: 8769  
 15327  
 X-10



**SCALE 1:100**



**MAINTENANCE LEGEND:**

- = TERRACE REQUIRE MOWING BY CITY
- = SIDEWALK AND BIKE PATHS REQUIRE SNOW REMOVAL BY CITY
- = BUS STOP PAD REQUIRES SNOW REMOVAL BY CITY
- = CROSSWALK OR CONCRETE WATERWAY REQUIRE SNOW REMOVAL BY CITY
- = PRIVATELY MAINTAINED (MEDIANS, ISLAND, ROUNDABOUTS & PRIVATE OUTLOTS)

- = PUBLIC CITY ENGINEERING STORMWATER PROPERTY
- = PUBLIC CITY PARK PROPERTY
- = PRIVATE OUTLOT
- = PHASE BOUNDARY

**SPECIAL FEATURES LEGEND:**

- = SUSPENDED PAVEMENT SYSTEM
- = STORM WATER FEATURE
- = UNDERDRAIN

**NOT FOR CONSTRUCTION - CITY RECORDS ONLY**



MARK	REVISION	DATE	BY

15104  
 MADISON, WI  
 NORTH SHORE DR PATH  
 CONTRACT NO: 8769  
 M:\DESIGN\Projects\15104\CAD\Streets\15104EN-Maintenance.dwg



15104  
 MN-1



**SCALE 1:20**

**S FIFTH ST**

**WINNEBAGO ST**

**UNION CORNERS PATH**

071006134284  
2507 Winnebago St  
GRANDFAMILY CONDO ASSN  
UC GRANDFAMILY LLC

071006403192  
121 Division St  
STATE OF WI WISDOT  
%WSOR

071006421045  
2274 Winnebago St  
BARRY, MEGAN E  
& JOCELYN C LUGLIO

071006420021  
2301 Winnebago St  
STATE OF WI WISDOT  
%WSOR

**MAINTENANCE LEGEND:**

- = TERRACE REQUIRE MOWING BY CITY
- = SIDEWALK AND BIKE PATHS REQUIRE SNOW REMOVAL BY CITY
- = BUS STOP PAD REQUIRES SNOW REMOVAL BY CITY
- = CROSSWALK OR CONCRETE WATERWAY REQUIRE SNOW REMOVAL BY CITY)
- = PRIVATELY MAINTAINED (MEDIANS, ISLAND, ROUNDABOUTS & PRIVATE OUTLOTS)
- = PUBLIC CITY ENGINEERING STORMWATER PROPERTY
- = PUBLIC CITY PARK PROPERTY
- = PRIVATE OUTLOT
- = PHASE BOUNDARY

**SPECIAL FEATURES LEGEND:**

- = SUSPENDED PAVEMENT SYSTEM
- = STORM WATER FEATURE
- = UNDERDRAIN

**NOT FOR CONSTRUCTION - CITY RECORDS ONLY**



MARK	REVISION	DATE	BY

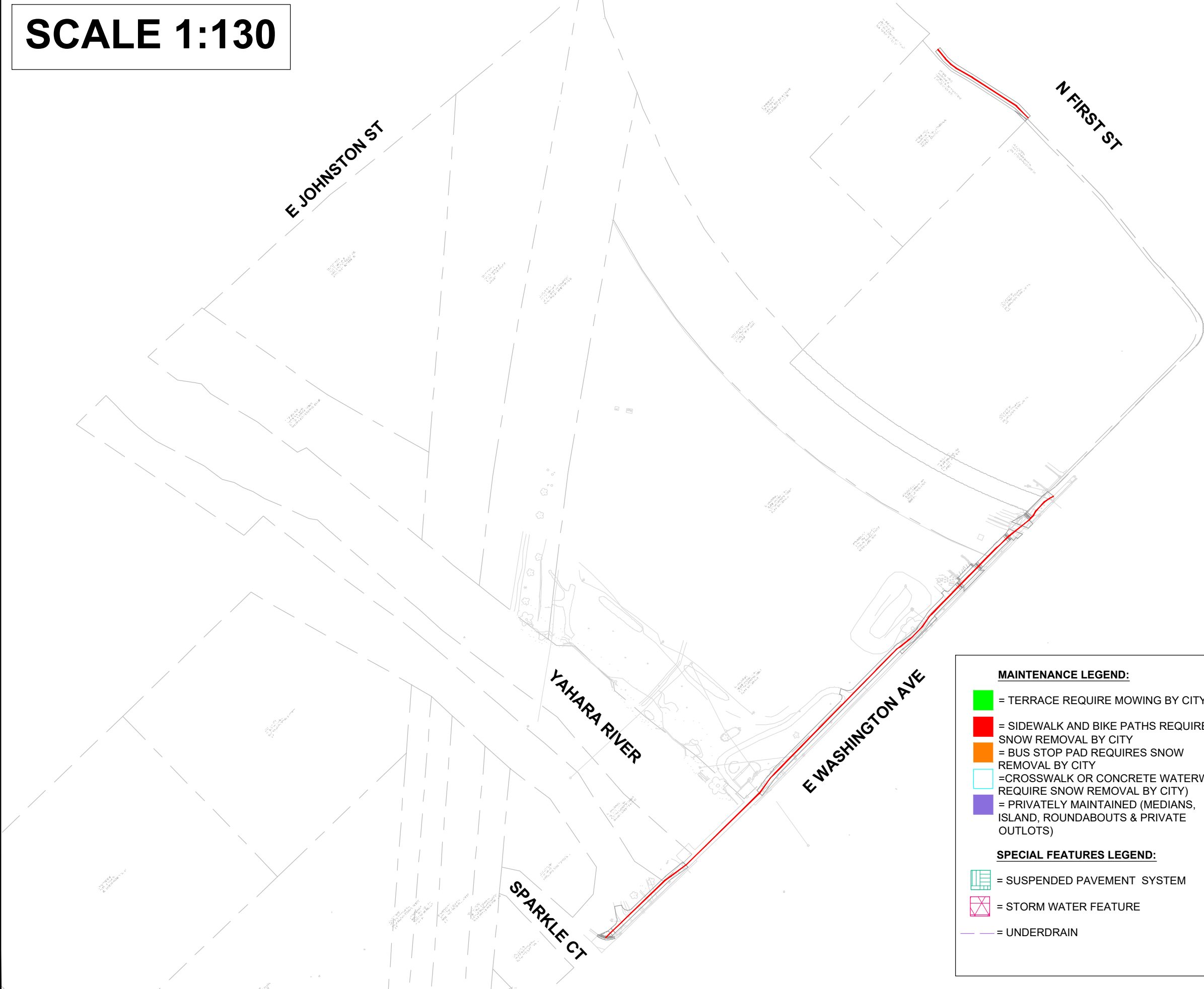
15327  
MADISON, WI  
8769  
CONTRACT NO:

MAINTENANCE MAP - WINNEBAGO PATH  
EAST MADISON BIKEWAYS: SAFE STREETS  
\\Gisserver\data\DESIGN\Projects\15327\CAD\Streets\15327EN\MaintenanceMap\_Winnebago.dwg



15327  
MN-2

**SCALE 1:130**



**MAINTENANCE LEGEND:**

- = TERRACE REQUIRE MOWING BY CITY
- = SIDEWALK AND BIKE PATHS REQUIRE SNOW REMOVAL BY CITY
- = BUS STOP PAD REQUIRES SNOW REMOVAL BY CITY
- = CROSSWALK OR CONCRETE WATERWAY REQUIRE SNOW REMOVAL BY CITY
- = PRIVATELY MAINTAINED (MEDIANS, ISLAND, ROUNDABOUTS & PRIVATE OUTLOTS)
- = PUBLIC CITY ENGINEERING STORMWATER PROPERTY
- = PUBLIC CITY PARK PROPERTY
- = PRIVATE OUTLOT
- = PHASE BOUNDARY

**SPECIAL FEATURES LEGEND:**

- = SUSPENDED PAVEMENT SYSTEM
- = STORM WATER FEATURE
- = UNDERDRAIN

**NOT FOR CONSTRUCTION - CITY RECORDS ONLY**

MARK	REVISION	DATE	BY

**15327**  
**MADISON, WI**  
**8769**  
**CONTRACT NO:**  
 EAST MADISON BIKEWAYS: SAFE STREETS  
 \\Gisserver\data\DESIGN\Projects\15327\CAD\Streets\15327EN-MaintenanceMap\_Burr.Jones-EWash.dwg



**15327**  
**MN-3**